



Dear colleagues,

First of all, I want to greet you on behalf of the whole Pointers team and present you a piece of our planet's paradise - Croatia.

We are a Destination Management Company headquartered in Osijek, Croatia where we are collaborating with more than 100 Croatian tourist Boards, the Croatian Ministry of Tourism and the Institute of Tourism of the Republic of Croatia, cities, and municipalities in Croatia for many years now. Also, we run an office in Berlin, New York, Los Angeles and Johannesburg.

Behind Pointers is a flexible and dynamic team that is 24/7 available and always ready to meet the customer's needs. Our services offer our fellow travelers an incredible experience in these five phases: dreaming, searching, booking, experiencing and sharing.

We value the individual approach by tailoring our offer to the needs of our customers, from quality accommodation, transportation, entry tickets, rent a car, MICE, various events to numerous special programs for groups and individuals with unique local experience.

Our company follows the trends in tourism and tourist needs.

In 2015 we launched the first project in Croatia that started the process of successfully digitization of the destinations. Pointers Travel is not only available as a Destination Management Company, but also as a company who provide Smart Tourism solutions, a mobile application that aims to improve the visibility of content in Croatia through the use of current digital technologies. You can also find us on 12 internet platforms with multiple information about the destination including a free mobile app for Android and iOS.

Pointers destinations offer the ultimate combination of nature, culture, food, enjoyment, fun, etc. Since we know that each of them has its own story to tell, we work hard to offer our customers a real local experience at affordable prices. Our way is the smart way.

Why Pointers?

We provide:

- A Pointers Smart Tourism solution for creating a custom travel experience according to yours and customers needs and wishes
- Pre-designed travel packages
- All necessary information about the destination before arrival
- Availability to use photo, video and VR 360 content of the destination
- Over 15,000 digitized Points of interest with descriptions
- 24/7 support during the stay at our destination
- Pointers Travel app as your personal guide through destination
- A complete travel and destination experience
- Quality guarantee

We are fortunate to do one of the most beautiful jobs in the world where we can explore the most hidden parts of our Planet, present them to people around the world, and give them a unique experience in the most beautiful destinations. Explore with us our piece of paradise - Croatia

Krunoslav Weinpert
CEO



CONTINENTAL CROATIA - Sylvania (Vukovar, Ilok, Nijemci)



Places where culture and history meet excellent wine, a long tradition of fine local delicacies and beautiful unspoiled nature. Vukovar is part of EDEN- European Destination of Excellence, Nijemci is known for its calming nature, fresh and clean air, while Ilok is the easternmost city, famous for its rich gastronomy and wines, especially Traminac- which is served at the Royal Castle in London. A truly magical place where the Danube kisses the sky.

Closest traffic connections and nearby attractions (Vukovar)



By car and bus: 291 km (181 mi) from Zagreb; 303 km (188 mi) from Budapest; 238 km (148 mi) from Sarajevo; 141 km (87 mi) from Belgrade; **By Train:** 20.8 km (13 mi) from the Vinkovci train station; **By plane:** 25.7 km (16 mi) to the Osijek airport. To Plitvice Lakes National Park: 387 km (240 mi); To Kopački Rit Nature Park: 47.9 km (30 mi); To Papuk Nature Park: 142 km (88 mi), To Lonjsko Polje Nature Park: 212 km (132 mi).

Type of beaches



Sandy beach on Danube river.

Authentic products & features



Homemade white cheese, Kulen-a type of flavored sausage made of minced pork, grilled Common carp, fish stew, local wines especially Traminac.



Travel packages



Video of the destination



2 Hotels 4 stars = 110 beds



3 Hostels = 372 beds



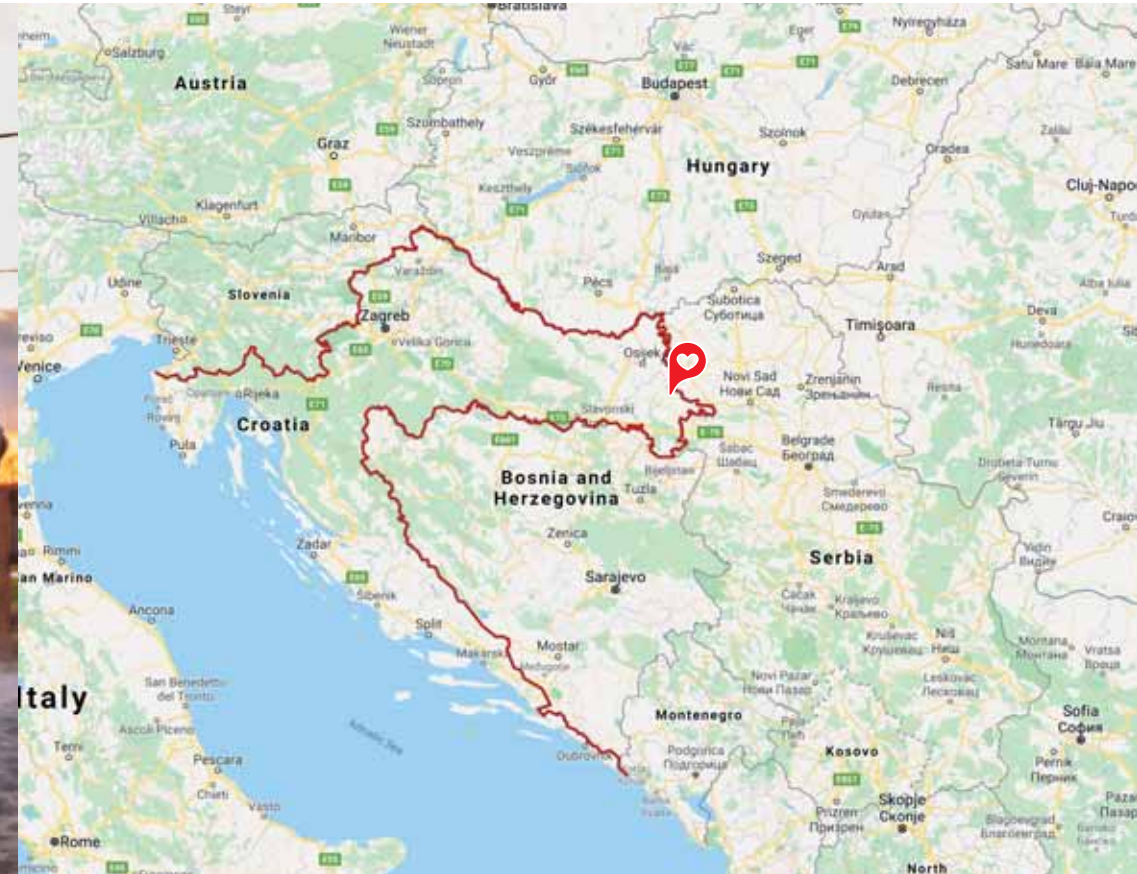
50 Apartments = 655 beds



2 Camps = 22 beds



1 River Cruise port on Danube river



291 km (181 mi) to Zagreb
303 km (188 mi) to Budapest,
238 km (148 mi) to Sarajevo,
141 km (87 mi) to Belgrade



20.8 km (13 mi) to
Vinkovci Railway Station



25.7 km (16 mi)
to Osijek airport



Cycling - more than 4 routes,
including EuroVelo 6 route



Horseback riding



Boat ride



Canoe / Kayak



Swimming



Golf



Fishing



Paintball



Birdwatching



Hunting





CONTINENTAL CROATIA - Slavonia and Baranja (Đakovo, Belišće, Draž, Osijek, Bilje, Beli Manastir)

Continental Croatia, a place where rich culture and history, meet beautiful untouched nature, fine local wine, and a long tradition of local delicacies. Rich historical heritage dates from 1712 y. Here you can find the most beautiful cathedral from Venice to Istanbul, as well as a national treasure of Lipizzan horses, and one of the biggest folklore manifestations in Croatia. A nature park situated on an area where two rivers meet (Danube & Drava). An ideal place for a relaxing vacation that will enchant you with untouched nature and traditional gastronomy.



Closest traffic connections and nearby attractions (Osijek)

By car and bus: 274 km (170 mi) from Zagreb; 176 km (109 mi) from Belgrade; 260 km (161 mi) from Budapest; 258 km (160 mi) from Sarajevo. **By train:** Osijek Railway Station; **By plane:** 16 km (10 mi) from Osijek Airport.
 To Kopački rit Nature Park: 16,7 km (10.4 mi); To Papuk Nature Park: 99,6 km (62 mi); To Lonjsko Polje Nature Park: 201 km (125 mi); To National park Plitvice Lakes: 402 km (250 mi); To Risnjak National Park: 405 km (252 mi)
 To National park North Velebit: 462 km (287 mi).



Type of beaches

Sandy beaches on rivers Drava and Danube.



Authentic products & features

Mass wines - wines of the Diocese of Đakovo-Osijek, domestic craft beer, homemade plum rakia (Šljivovica), fish stew, grilled common carp, frog legs, Kulen- a type of flavored sausage made of minced pork, tamburica- famous traditional instrument, Tvrđa- fortress from 1712y, Osijek parks - a city with 17 parks on a total area of 394,000 m², promenade along the Drava coast on more than 15 kilometers (9 mi) long.



Travel packages



Video of the destination



2 Hotels 4 stars = 375 beds



7 Hotels 3 stars = 209 beds



9 Hostels = 258 beds



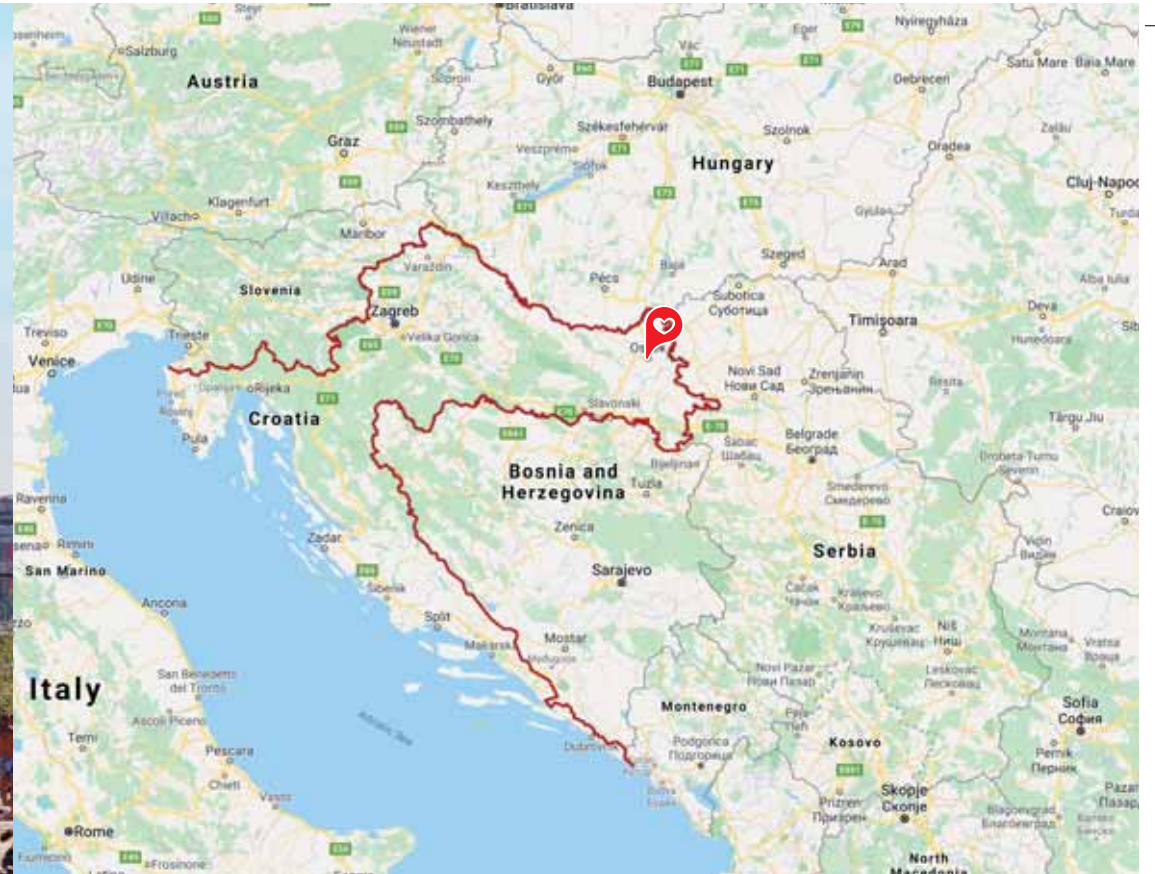
267 Apartments = 1,485 beds



1 Camp = 68 beds



2 River Cruise port on Danube and Drava rivers



274 km (170 mi) to Zagreb
176 km (109 mi) to Belgrade
260 km (161 mi) to Budapest
258 km (160 mi) to Sarajevo



Osijek Railway Station



16 km (10 mi) to Osijek Airport



Cycling - more than 245 km (152 mi) including Euro Velo 6 route

Horseback riding

Trekking

Swimming

Kayaking

Quad


Fishing

Paintball, Airsoft

Birdwatching

Hunting





CONTINENTAL CROATIA - West Slavonia (Cernik, Brodski Stupnik, Velika)

These three are pearls in the continental part of Croatia, with favorable climate and amazing nature, known for their truly clean and fresh air. Places where you can really feel the mixture of excellent local wine, traditional delicacies, and very hospitable locals. Destination that abounds with lots of plains and mounds. Very good traffic connections, close to the capital city.



Authentic products & features

Traditional sausage cake, Cernički čuptet - a savory cake, Portugizac wine - local wine, Handmade traditional towel made only in Velika, Museum of Biblical Archaeology, Monastery more than 300 years old, Cernik castle.



Travel packages



Closest traffic connections and nearby attractions (Cernik)

By car and bus: 149 km (92 mi) from Zagreb; By train: 4 km (2.5 mi) from Nova Gradiška Railway Station;
By plane: 144 km (89 mi) from Zagreb Airport
To National park Plitvice Lakes: 244 km (151 mi); To Krka National Park: 474 km (295 mi); To Papuk Nature Park: 44,2 km (27 mi); To Lonjsko Polje Nature Park: 68,8 km (43 mi); To Kopački rit Nature Park: 166 km (103 mi).




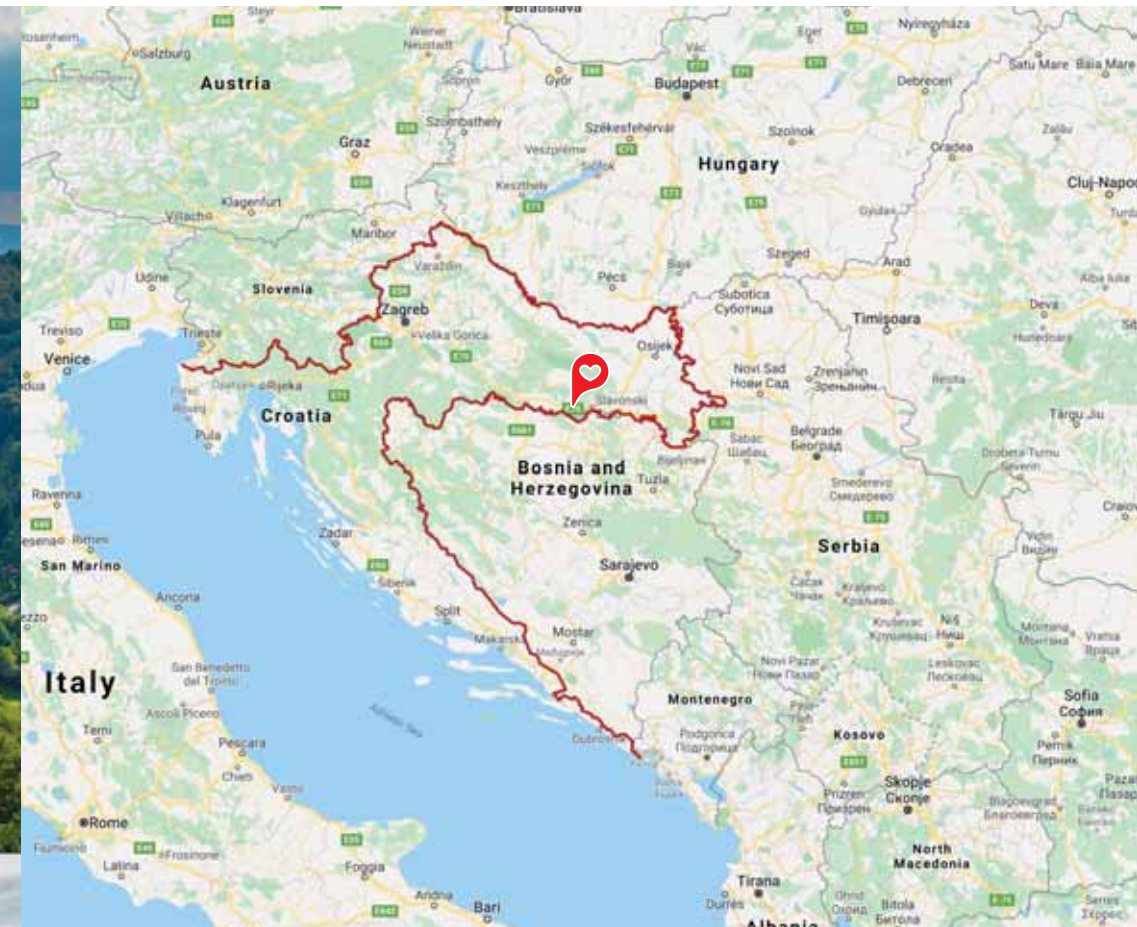
Video of the destination



1 Hotel 3 stars = 15 beds



20 Apartments = 249 beds



From Cernik:

- 149 km (92 mi) to Zagreb
- 4 km (2.5 mi) to Nova Gradiška Railway Station
- 144 km (89 mi) to Zagreb Airport



Cycling - more than 245 km (152 mi)



Hiking



Religious tourism



Trekking - more than 80 km (50 mi)



CONTINENTAL CROATIA - Central Croatia (Sisak - Moslavina county)

There is a lot to say about this place, and, the people here will accept you with all their hearts and soul! It is known as the biggest county in Croatia, but with not that many inhabitants. A true place where you can find unspoiled nature and wild animals. Here is the largest wetland in both Croatia and the entire Danube basin with 505.6 square km, as well as thermal water that is known for more than 3000 years for its benefits. A place where you can still find good manners in people and great hospitality!



Authentic products & features

White wine Škrlet, grilled carp, thermal water known for its benefits more than 3000 years now, old traditional wooden houses, the biggest wetland in Croatia and entire Danube basin.



Travel packages



Closest traffic connections and nearby attractions (Sisak)

By car and bus: 58.9 km (36.59 mi) from Zagreb; By train: Sisak train station;
By plane: 50.4 km (31.31 mi) to Zagreb Airport.
To Plitvice National Park: 134 km (83.26 mi); To Lonjsko polje Nature Park: 82.4 km (51.20mi);
To Papuk Nature Park: 154 km (95.69 mi); To Crikvenica: 216 km (134.21 mi)



Video of the destination



3 Hotels 3 stars = 219 beds



1 Hostel = 10 beds



173 Apartments = 1,433 beds



2 Camps = 51 beds



From Sisak:



58.9 km (36.59 mi) to Zagreb











Sisak Railway Station



50.4 km (31.31 mi) to Zagreb Airport.



-  Cycling - more than 1,000 km long trails
-  Hiking routes that last 1.5h-3h and leads to the highest peak Cepeliš from where you can see Zagreb
-  Horseback riding
-  Making your own cups and plates etc from clay
-  Swimming in thermal water
-  Paddle boat
-  Paintball
-  Fishing





CONTINENTAL CROATIA - North - West (Koprivnica - Križevci County)

Koprivnica - Križevci County, which protector is the third Croatian Saint Marko Križevčanin, is located on a fruitful soil between the Hungarian border along Drava river and the forests of Kalnik and Bilogora. Because of its natural features combined with a lot of cultural content and traditional worth transmitted to contemporary naive art, traditional specialties, manifestations, folklore, hospitality and faith it is a whole year attractive destination for the tourists.



Type of beaches

Sandy beaches on Drava river.



Closest traffic connections and nearby attractions (Koprivnica)

By car and bus: 102 km (63.37 mi) from Zagreb; **By train:** 26.6 km (16.52 mi) from Đurđevac Railway Station;
By plane: 96.6 km (60.02 mi) from Zagreb Airport.
 To Kopački rit Nature Park: 206 km (128 mi); To Papuk Nature Park: 143 km (88.85 mi); To Lonjsko Polje Nature Park: 123 km (76.42 mi); To National park Plitvice Lakes: 229 km (142.29 mi); To Risnjak National Park: 232 km (144.15 mi); To National park North Velebit: 289 km (179.57 mi)



Authentic products & features

Bregofska pie, sweet walnut pie, podravina mazanica - traditional pie, Ivanečki vez - traditional embroidery, Pisanica - custom (beautiful drawing on Easter eggs).



Travel packages



Video of the destination



5 Hotels 3 stars = 346 beds



2 Hotels 2 stars = 21 beds



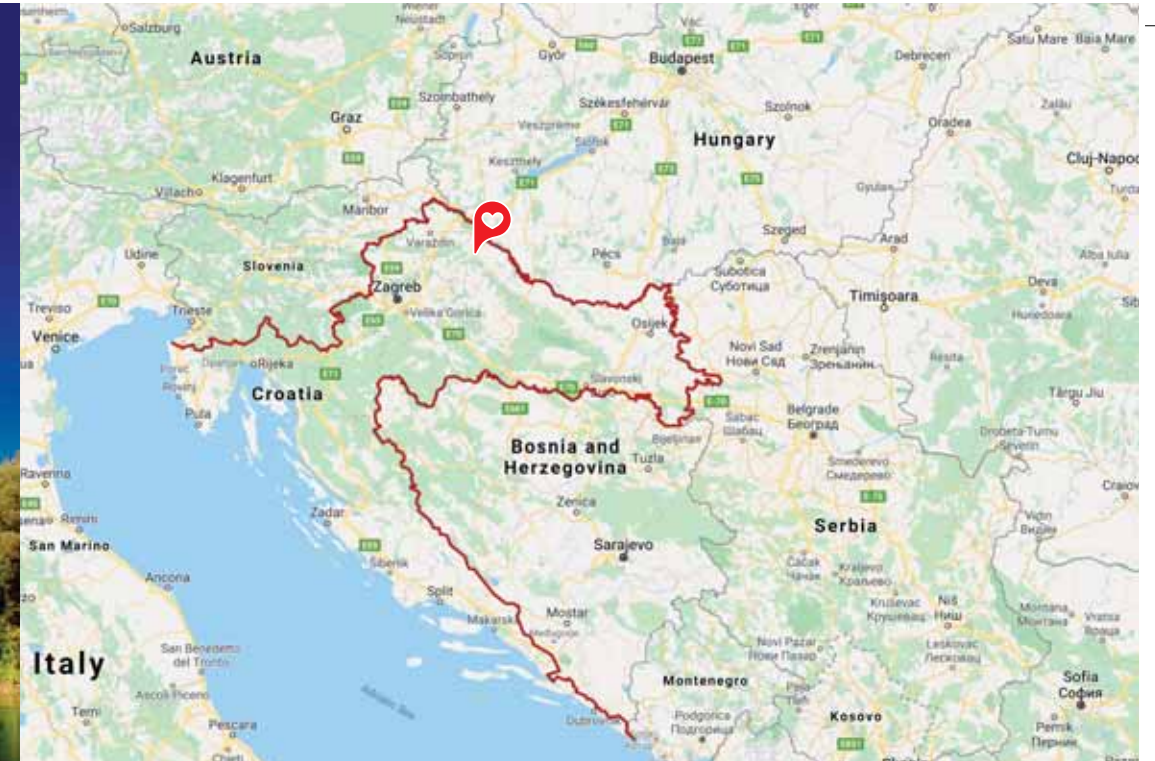
1 Hostel = 19 beds



14+ Apartments = 415 beds



2 Camps = 185 beds



From Koprivnica:



102 km (63.37 mi) to Zagreb



26.6 km (16.52 mi) to Đurđevac Railway Station



96.6 km (60.02 mi) to Zagreb Airport



Cycling - more than 145km cycling routes



Horseback riding



Hiking



Alpine climbing



Rafting on Drava river



Boat ride



Paintball



Fishing





CONTINENTAL CROATIA - West - Zagorje (Tuhelj, Klanjec, Veliko Trgovišće)

Zagorje, land behind the hills. A place where you can still find old traditions, customs, and traditional specialties, full of wonderful sceneries, castles, and a wellness oasis. Everything here is what one fairytale has - forests, castles, estates, museums, hot springs, churches, vineyards, delicious local food, hospitable people, stories, legends...A magical story in a little place.



Authentic products & features

Štrukli - a traditional Croatian dish, served mostly in this part, authentic local wines, hot spring, healing mud - second most healing in Europe, a sarcophagus of the family Erdody from the 17th century.



Travel packages



Closest traffic connections and nearby attractions (Tuhelj)

By car and bus: 63.1 km (37.96 mi) from Zagreb; By train: 51 km (31.68 mi) from Zagreb;
By plane: 66.1 km (41.07 mi) from Zagreb Airport.
To National Park Plitvice Lakes: 166 km (103.14 mi); To National Park Risnjak: 169 km (105 mi);
To Nature Park Lonjsko Polje: 174 km (108.11 mi).



Video of the destination



1 Hotel 4 stars



3 Hotels 3 stars = 46 beds



1 Hostel = 22 beds



54 Apartments = 193 beds



2 Camp = 86 beds



From Tuhelj:



63.1 km (37.96 mi) to Zagreb



51 km (31.68 mi) to Zagreb Railway Station



66.1 km (41.07 mi) to Zagreb Airport



Cycling - more than 76km long routes



Hiking on more than 77km long routes



Horseback riding



Hot air balloon flying



Old crafts workshops



Fishing



Lika - Senj County & Ogulin

Lika-Senj, a mosaic landscape with a variety of natural and cultural-historical contents as a result of the influence of the Mediterranean on one side, and continental part on the other. Almost 58% of all national and natural parks in Croatia are here in this county. The most famous inventor, electrical engineer, mechanical engineer, and futurist Nikola Tesla was born here in Smiljan, close to Gospić. And Ogulin, this place is a homeland of fairytales. Ogulin has always attached great importance to the preservation of its intangible heritage. Many motifs from local stories and legends have found their place in the names of civic associations, songs, and events.



Closest traffic connections and nearby attractions (Gospić)

By car and bus: 202 km from Zagreb, 99 km from Zadar; By train: 13 km from Perušić; By plane: 208 km from Zagreb Airport, 105 km from Zadar Airport, 139 km Rijeka Airport.
To National Park Plitvice Lakes: 47,2 km; To National Park Paklenica: 78,6 km; To National Park Northern Velebit: 81,3 km; To National Park Kornati: +121 km



Type of beaches

Pebble, Sandy beaches.
• Beaches for people with disabilities, nude beaches, pet-friendly beaches.



Authentic products & features

Ogulinska masnica - a traditional pie, sour cabbage, Škripavac cheese, Grabovača - cave park, Cerovačke caves, Kuterevo - a bear sanctuary.



Travel packages



Video of the destination



13 Hotels 4 stars = 811 beds



9 Hotels 3 stars = 1,405 beds



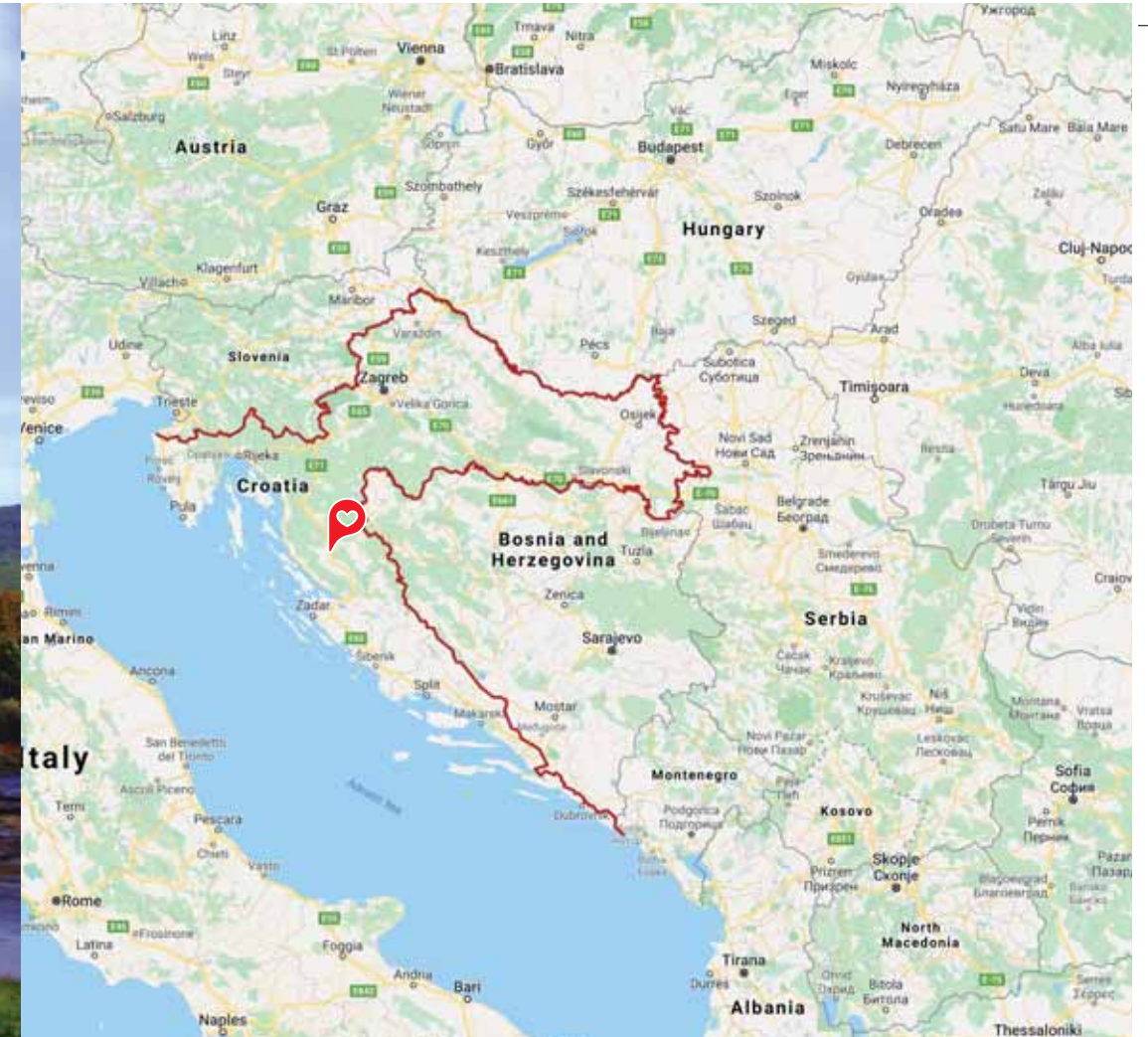
12 Hostels = 776 beds



9,319 Apartments = 49,259 beds




21 Camps = 8,760 beds



From Gospić:

| | | | | | |
|---|------------------------------------|---|-------------------------------------|---|---|
|  | 202 km to Zagreb 99 km to Zadar |  | 13 km to Perušić Railway Station |  | 208 km to Zagreb Airport 105 km to Zadar Airport 139 km to Rijeka Airport |
|---|------------------------------------|---|-------------------------------------|---|---|



Cycling - more than different 12 routes



Hiking and trekking on more than 4 marked routes



Caving



Abseiling



Jeep safari



Skiing



Old crafts workshops



Paintball



Swimming



Fishing







**ISTRIA
(Labin, Rabac, Poreč, Bale, Rovinj)**

The heart-shaped peninsula reaching deep into the clear blue waters of the Adriatic Sea is a hidden garden of beauty that opens the door to the sunny and warm Mediterranean. The view is splendid: white-topped mountains, lush wheat fields, plateaux, valleys, vineyards and olive groves on hillsides, and, finally the sea. A truly magical place where hills merge with the magnificently crystal blue Adriatic sea. Place full of rich historical, architectonic and ore heritage, and on the other side with beautiful vineyards and olive gardens.



Type of beaches

Rocky, pebble, concrete and sandy beaches.



Travel packages



Closest traffic connections and nearby attractions (Poreč)

By car and bus: 251 km (156 mi) from Zagreb; 247 km (153 mi) from Venice; **By train:** 51,8 km (32 mi) from Pula Railway Station; **By plane:** 56,4 km (35 mi) from Pula Airport.
To Brijuni National Park: 46,6 km (28 mi) (excursion from Fažana); To Risnjak National Park: 144 km (89 mi); To National park Plitvice Lakes: 215 km (133 mi); To Učka Nature Park: 68,3 km (42 mi); To Velebit Nature Park: 185 km (115 mi).



Authentic products & features

Istrian maneštra- a famous vegetable stew, "Krafi" dough- ravioli filled with two types of cheese, goulash with homemade gnocchi, Istrian truffles, authentic local wines, Istrian prosciutto, "Rovinjki Pelinkovac" - liqueur .



Video of the destination

★★★★★



5 Hotels 5 stars = 1,884 beds

★★★★



37 Hotels 4 stars = 8,212 beds

★★★



20 Hotels 3 stars = 3,316 beds



3 Hostels = 147 beds



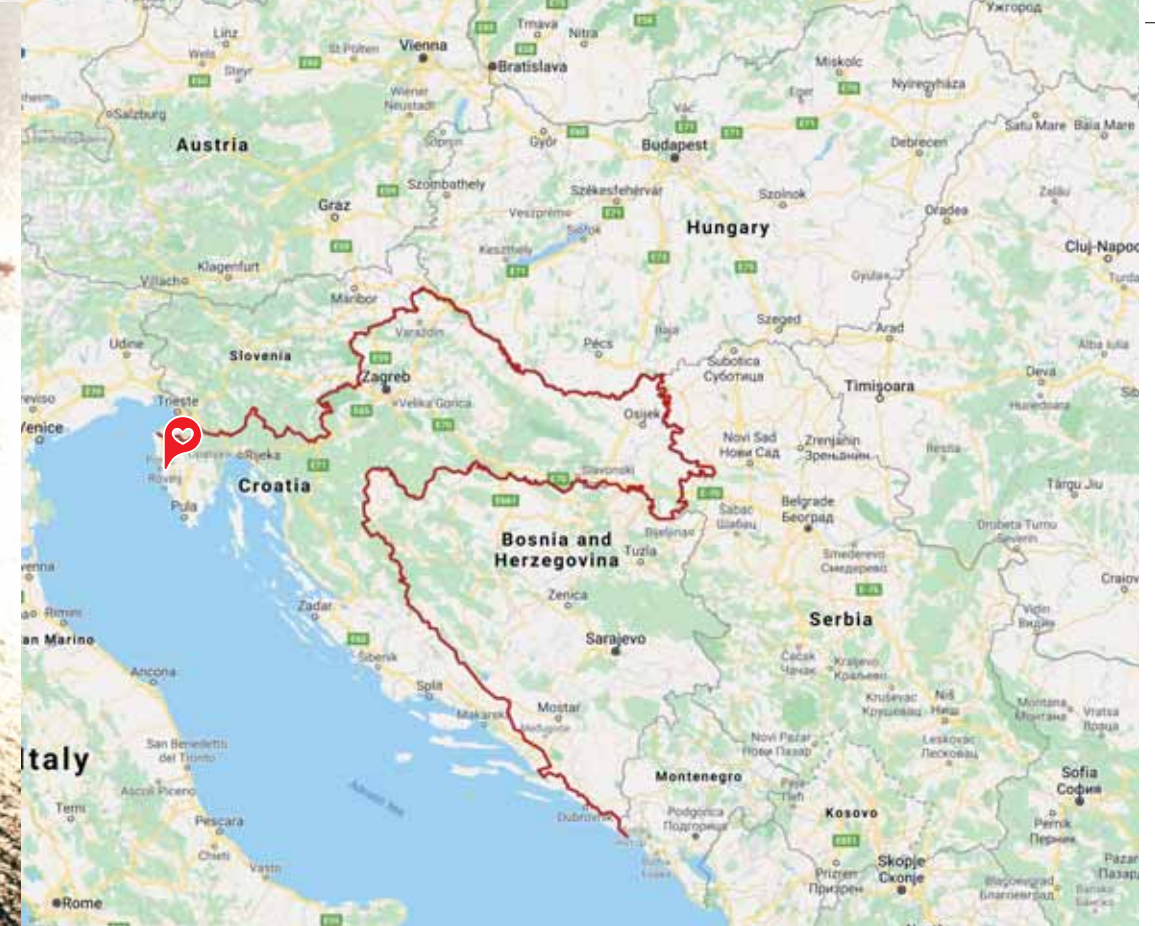
6,197 Apartments = 23,456 beds



14 Camps = 24,018 beds



4 Marinas = 376 berths



From Poreč:



251 km (156 mi) to Zagreb
247 km (153 mi) to Venice



51,8 km (32 mi) to
Pula Railway Station



56,4 km (35 mi)
to Pula Airport



Sailing



Windsurfing



Diving



Paddle-boat



Swimming



Trekking & hiking
- 6 routes, more than
132.3 km (82 mi)



Cycling - 22 routes,
more than 674 km (418 mi)



Quad



Horseback riding



Truffle hunting





OPATIJA RIVIERA AND HINTERLAND (Opatija, Kastav, Matulji, Mošćenička Draga, Lovran, Ičići, Delnice, NP Risnjak)

Riviera with lots of contrasts and attractions, among with the longest tradition in tourism situated between the beautiful mountain Učka and the beautifully blue Kvarner bay. The old Opatija as a unique imperial holiday and health resort has been a center of wellness and every kind of relaxation for many years now.



Type of beaches

Pebble, concrete and sandy beaches.
• Beaches for people with disabilities, nude beaches, pet-friendly beaches.



Travel packages



Closest traffic connections and nearby attractions

By car and bus: 174 km (108 mi) to Zagreb; **By train:** 13.5 km (8.4 mi) from Rijeka Railway Station;
By plane: 39.8 km (25 mi) from Krk Airport.
To Risnjak National Park 69.1 km (43 mi), Brijuni National Park 85.2 km (53 mi); To North Velebit National Park 108 km (67 mi); Učka Nature Park 32.5 km (20 mi); Velebit Nature Park 168 km (104 mi).



Authentic products & features

Kvarner shrimp, Asparagus, numerous festivals honoring delicious delicacies and quality food, Belica - a famous local wine, chestnuts and cherries, Crnoluški Pesnik - a traditional carnival, Goranski nadjev - a traditional local dish, blueberry strudel, National Park Risnjak, Forest-park Japlenški vrh.



Video of the destination

★★★★★



6 Hotels 5 stars = 436 beds

★★★★



37 Hotels 4 stars & 3 stars
Pensions = 5,604+ beds

★★★



17 Hotels 3 stars = 1,499+ beds



3 Pensions = 43 beds



2 Hostels = 454 beds



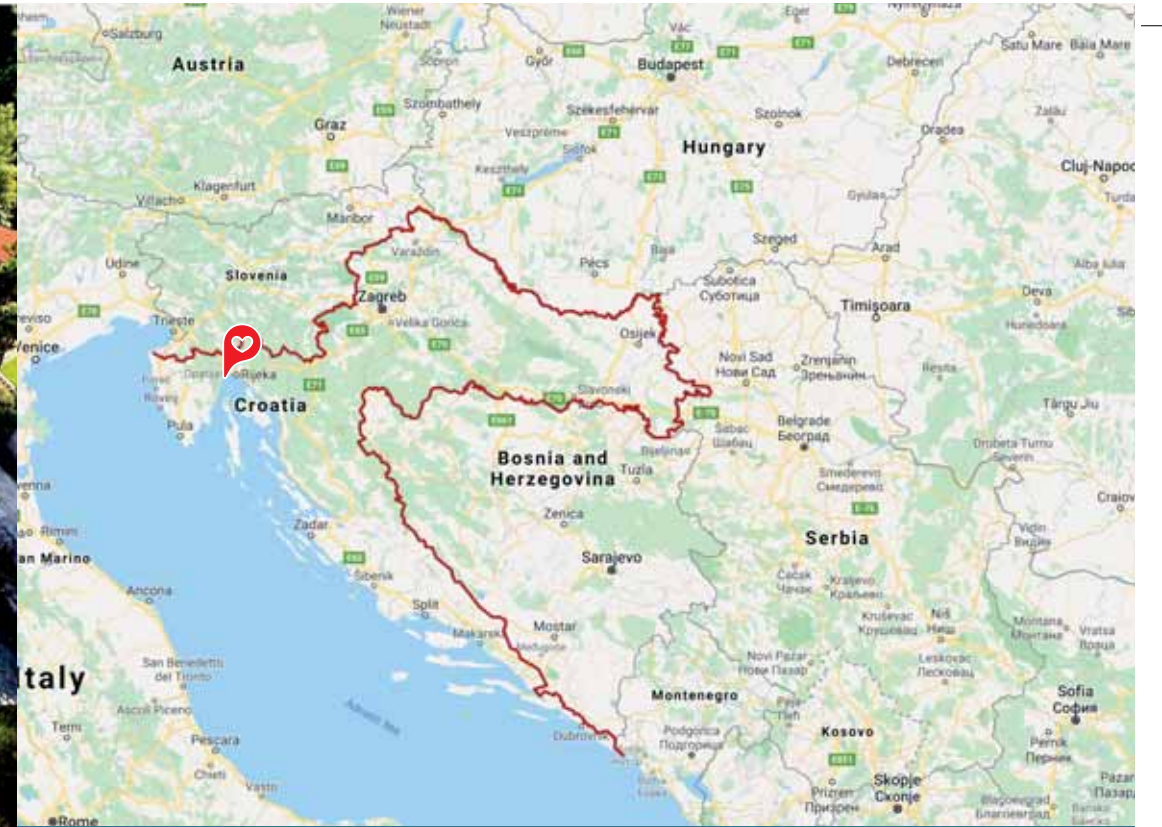
3,538 Apartments = 18,336 beds



9 Camps = 3,388 beds



2 Marinas = 601 berths



From Opatija:



To Zagreb 174 km (108 mi)



13.5 km (8.4 mi)
to Rijeka Railway Station



39.8 km (25 mi)
to Krk Airport



Sailing



Windsurfing



Diving



Swimming



Rafting



Beach volleyball



Canyoning



Canoe/kayak safari



Cycling - more than 450 km
(280 mi) routes



Trekking - around 100 km
(62 mi)



Nordic walking



Wellness & spa



Foto-hunting



Wildlife watching



Hunting



Fishing




Alpine skiing



Ski running





CRIKVENICA - NOVI VINODOL RIVIERA AND HINTERLAND (Crikvenica, Novi vinodol, Vinodol, NP Risnjak, Delnice)

Novi Vinodol Riviera is known as a place full of love and health which has over 200 years of experience in tourism, and Novi Vinodol Riviera is a combination of extraordinary historical and cultural heritage and beautiful nature. This region combines natural and historic attractions in a unique way. Regional hotspots are Crikvenica and Novi Vinodol, popular tourist destinations with long tradition as excellent destinations for travelers seeking activity holidays.



Type of beaches

Pebble beaches, Concrete beaches, Rocky beaches, Sandy beaches
• Beaches for people with disabilities, nude beaches, pet-friendly beaches.



Closest traffic connections and nearby attractions

By car and bus 168 km (104 mi) from Zagreb; By train: 36.4 km (23 mi) from Rijeka Railway Station;
By plane: 19.3 km (12 mi) from Krk Airport
Risnjak National Park 48.2 km (30 mi); Northern Velebit National Park 62.5 km (39 mi);
Plitvice Lakes National Park 94.7 km (59 mi); Učka Nature Park 55.5 km (34 mi);
Velebit Nature Park 65 km (40 mi)



Authentic products & features

Bribirski prisnac- traditional pie, figs, local wines, honey products, bluefish, Crkveniške rupice - local fish dish, Batuda - local dish, Crnoluški Pesnik - a traditional carnival, Goranski nadjev - a traditional local dish, blueberry strudel, National Park Risnjak, Forest park Japlenški vrh.



Travel packages



Video of the destination

★★★★★



3 Hotels 5 stars = 663 beds

★★★★



15 Hotels 4 stars = 2,547 beds

★★★



10 Hotels 3 stars = 1,084 beds



3 Pensions = 43 beds



2 Hostels = 1,010 beds



Apartments = 18,935 beds



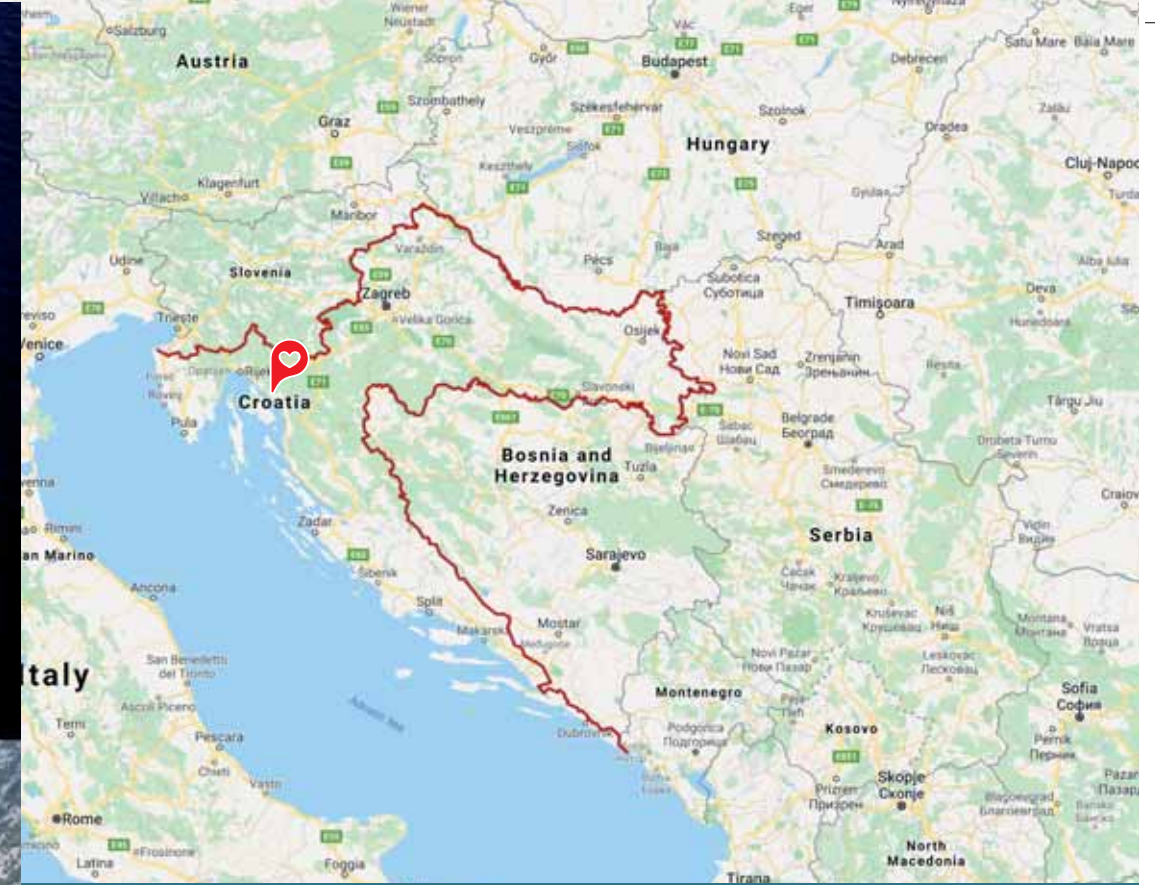
2 Mountain cabins = 111 beds



18 Camps = 10,222 beds



3 Marina = 584 berths



From Crikvenica:



To Zagreb 168 km (104 mi)



36,4 km (23 mi) to Rijeka Railway Station



19,3 km (12 mi) to Krk Airport.



Windsurfing



Swimming



Rafting



Paragliding



Canoeing



Canoe/kayak safari



Cycling - more than 300 km (186 mi)



Trekking - more than 300 km (186 mi)



Nordic walking



Wellness & spa



Adrenalin park



Wildlife watching



Hunting



Fishing




Alpine skiing



Ski running





KRK ISLAND (Krk, Punat, Dobrinj, Vrbnik)

The biggest and greenest, northernmost island in Croatia. The most accessible island on the Adriatic because of its famous Krk bridge. Islands marina is one of the largest and most protected marinas on the Adriatic (Marina Punat). Island rich in history and culture, a variety of beaches, a place where you can taste different types of local products and wines. Place where you can find medicinal mud that will help you in treating skin diseases, a place characterized by narrow streets. It is actually the most diverse island of the Adriatic that you can find.



Closest traffic connections and nearby attractions

By car and bus: 184 km (114 mi) from Zagreb; **By train:** 52,8 km (33 mi) from Rijeka Railway Station; **By plane:** Rijeka Airport (on Island Krk).
 To Risnjak National Park 64,7 km (40 mi); To Northern Velebit National Park 104 km (65 mi); To Plitvice Lakes National Park 136 km (84 mi); To Učka Nature Park 72 km (45 mi); Velebit Nature Park 107 km (66 mi).



Type of beaches

Pebble, rocky and sandy beaches, coves
 • Beaches for people with disabilities, nude beaches, pet - friendly beaches.



Authentic products & features

A rich offer of autochthonous goulash stews, Presnac - pie with cheese, sour cabbage soup, prosciutto, lamb, olive oil, sheep cheese, Kroštule - sweet crisp pastry, white wine - Vrbnička žlahtina, Biserujka Cave - an underground cave with stalactites and stalagmites.



Travel packages



Video of the destination

★★★★★



1 Hotel 5 stars = 100+ beds

★★★★



10 Hotels 4 stars = 939+ beds

★★★



9 Hotels 3 stars = 4.898+ beds



5 Hostels = 572+ beds



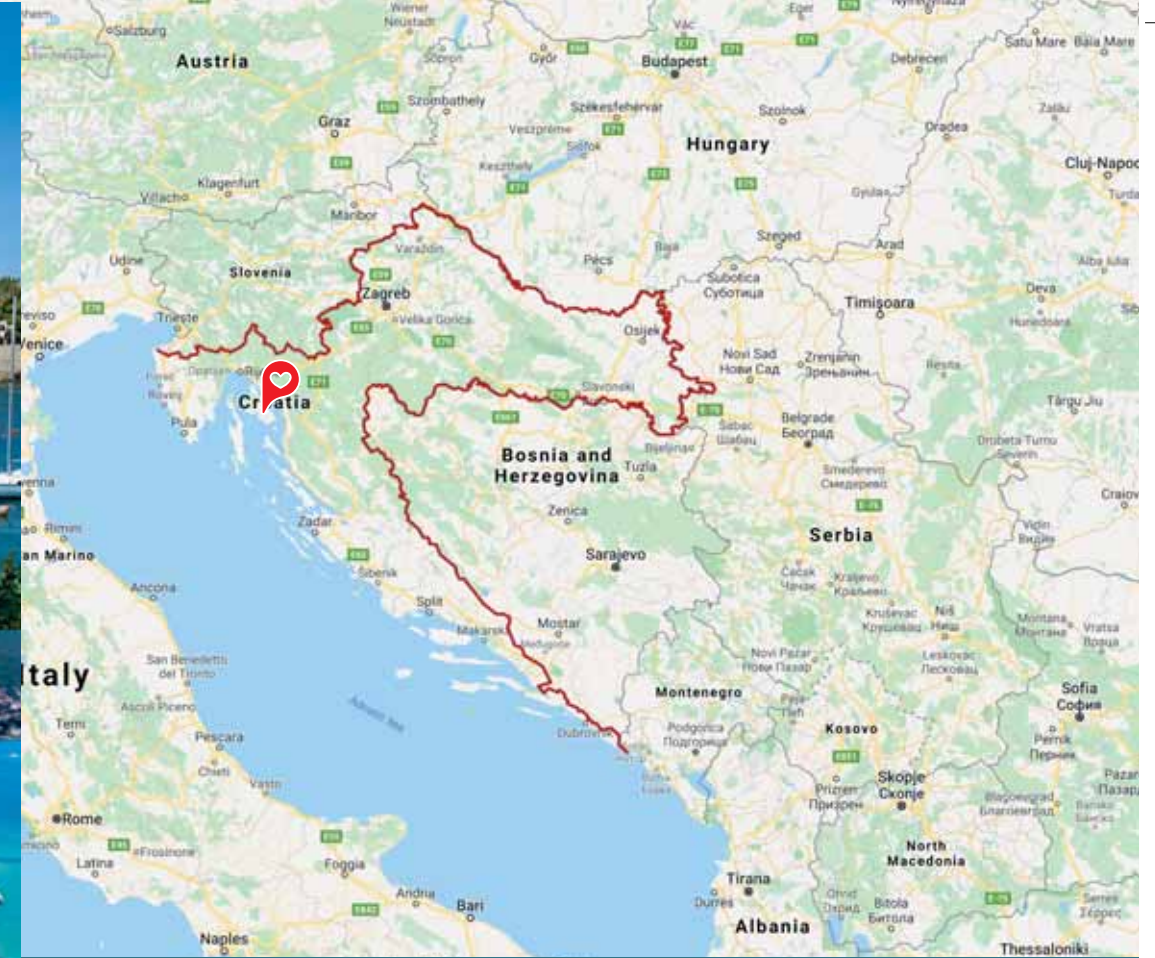
6,164 Apartments = 19,683 beds



18 Camps = 10,222 beds



1 Marina = 1,350 berths



From Krk:

- 184 km (114 mi) to Zagreb
- 52,8 km (33 mi) to Rijeka Railway Station
- Rijeka Airport (on Island Krk)



Sailing



Jet ski



Windsurfing



Water skiing / wakeBoard



Diving



Parasailing



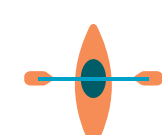
Swimming



Trekking - more than 300 km (186 mi)



Cycling - more than 300 km (186 mi)



Kayak



Horseback riding



Quad



RAB ISLAND (Lopar)

Rab is known as the happy island. It offers a lot of different outdoor activities and beautiful natural heritage as well as a rich gastronomy offer. It is the sandiest island on the Croatian coast with 22 sandy beaches. It consists of plenty of unique sandy beaches within Heaven Beach which was pronounced as one of the 100 most beautiful beaches in the world, by CNN in 2013.



Type of beaches

Sandy , pebble, concrete and rocky beaches
 • Beaches for people with disabilities, nude beaches, pet - friendly beaches.



Travel packages



Closest traffic connections and nearby attractions (Lopar)

By car and bus: 220 km (137 mi) from Zagreb; **By train:** 86,1 km (53 mi) from Gospić Railway Station; **By plane:** 144 km (89 mi) from Zadar Airport; 70 km (43 mi) from Rijeka Airport.
 To Northern Velebit National Park: 34,2 km (21 mi); Paklenica National Park: 95,4 km (59 mi); to Plitvice Lakes National Park: 117 km (73 mi); Velebit Nature Park: 67,5 km (42 mi); Vransko Lake Nature Park: 156 km (97 mi).



Authentic products & features

Dried octopus with eggs, cuttlefish goulash with pasta, fritule - mini donuts, honey from Common Sage and Everlasting flowers, Rabska Cake - a traditional cake with more than 800 y.o. original recipe. Lopar Carnival - more than 100 years of tradition, Lopar folklore - traditional dance Tanac and Polka followed by the traditional music instrument 'Miha', unique manifestations such as Lopar nights - Back to the roots, etc.



Video of the destination



2 Hotels 3 stars = 964 beds



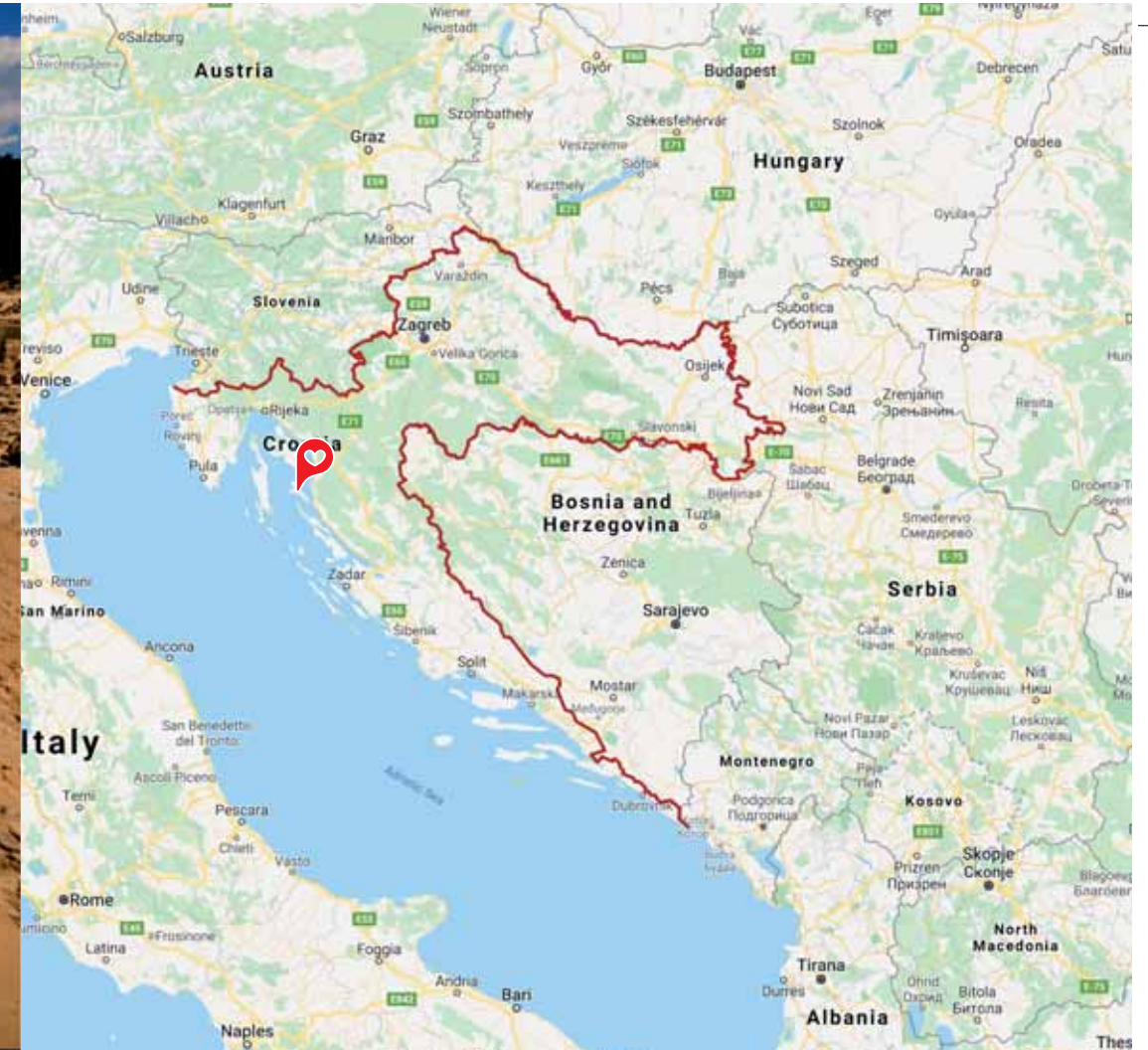
774 Apartments = 6,158 beds



2 Camps = 3,610 beds



1 Marina = 142 berths



From Lopar:

- 220 km (137 mi) to Zagreb
- 86,1 km (53 mi) to Gospić Railway Station
- 144 km (89 mi) to Zadar Airport, 70 km (43 mi) to Rijeka Airport



Sailing, glass boat, semi-submarine



Cycling - 157 km (97.5 mi) long routes



Jet ski



Horseback riding



Kayak



Beach volleyball



Paddle boat




Mini-golf



Geopark (around 50 geo points marked, free tourist guiding every Thursday)



Trekking - 157 km (97.5 mi) long routes



PAG ISLAND (Novalja, Pag, Povljana, Kolan, Stara Novalja)

It is the fifth -largest island of the Croatian coast and the one with the longest coastline. An area of wild olives, due to its special characteristics, it was protected and proclaimed a botanical preserve in 1963. With beautiful nature, almost deserted landscapes and delicious local food. A destination recognized for its cultural and entertainment facilities, open to new trends and ideas. Rhythms of famous DJs on the beautiful natural beach Zrće spread good vibes and positive energy.



Closest traffic connections and nearby attractions (Pag)

By car and bus: 306 km (190 mi) from Zagreb; **By train:** 53.2 km (33 mi) from Zadar train station;
By plane: 60.3 km (37 mi) to Zadar Airport.
To North Velebit National Park: 66.2 km (41 mi); To Paklenica National Park: 61.1 km (38 mi); To Krka National Park: 109 km (68 mi); To Velebit Nature Park: 88.5 km (55 mi); To Vransko Jezero Nature Park: 84 km (52 mi); To Telašćica Nature Park: 79.5 km (50 mi).



Type of beaches

Pebble, sandy, rocky, concrete, coves
• Beaches for people with disabilities, nude beaches, pet - friendly beaches.



Authentic products & features

Pag salt, Pag cheese - most respected sheep's cheese in Croatia, Pag lamb, 'Travarica' - grass rakia, Pag Summer & Winter Carnival - oldest carnival in Croatia, Pag's unique folk costume, Paško Kolo - a traditional dance, Pag lace, music festivals on Zrće - one of the most famous party destinations in Europe.



Travel packages



Video of the destination



12 Hotels 4 stars = 1,359 beds



8 Hotels 3 stars = 879 beds



1 Hostels = 28 beds



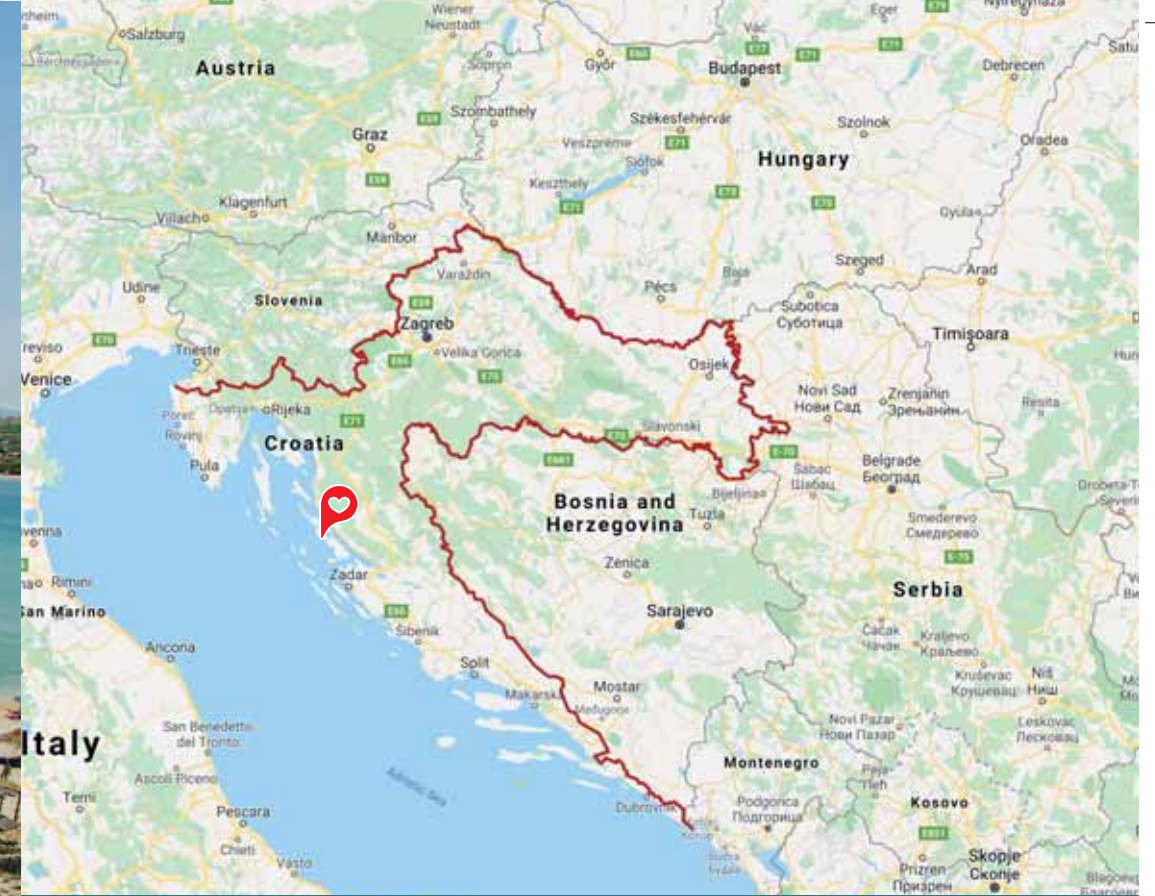
477 Apartments = 32,662+ beds



15 Camps = 11,136 beds



1 Marina = 200 berths



306 km (190 mi) to Zagreb



From Pag:

53.2 km (33 mi) to Zadar Railway Station



60.3 km (37 mi) to Zadar Airport



Sailing



Windsurfing



Kite surfing



Wakeboarding



Diving



Swimming



Parasailing



Bungee jumping



Quad safari



Cycling



Beach volleyball



Rock climbing



Hiking



Nordic walking - more than 115 kilometers (71 mi), trekking - about 14 kilometers (9 mi)



NIN - ZADAR RIVIERA (Ražanac, Nin, Zaton, Privlaka, Vir, Vrsi, Jasenice)

Nin-Zadar Riviera is a modern-day tourist destination that offers all types of activities for individuals and families. Nin is part of EDEN - European Destination of Excellence and European Walled Towns Association. Old culture-rich towns trade places with newly developed areas strung along this beautiful stretch of the Adriatic coast. This Riviera is surrounded by five National parks and two nature reserves.



Closest traffic connections and nearby attractions (Zadar)

By car and bus: 279 km (173 mi) from Zagreb; By train: 18,5 km (11 mi) from Zadar Railway Station; By plane: 276 km (171 mi) from Zadar Airport.
To Paklenica National Park: 50,4 km (31 mi); To Kornati National Park: 18,6 km (11 mi); To Krka National Park: 83,9 km (52 mi); To Vransko Lake Nature Park: 58,4 km (36 mi); To Telašćica Nature Park: 52,6 km (32.6 mi); To Velebit Nature Park: 104 km (65 mi)



Type of beaches

Sandy, pebble, concrete and rocky beaches
• Beaches for people with disabilities, nude beaches, pet-friendly beaches.



Authentic products & features

Ninski šokol - a traditional local delicacy, Nin salt, honey sparkling wine "TULO", shrimps, lamb 'under the lid', grilled fish, anchovies, Šinjarina smokva - eco fruit spread, rakia from grape, plum, quince, apple, figs, carob.



Travel packages



Video of the destination



2 Hotels 4 stars = 106 beds



3 Hotels 3 stars = 122 beds



1 Hostels = 18 beds



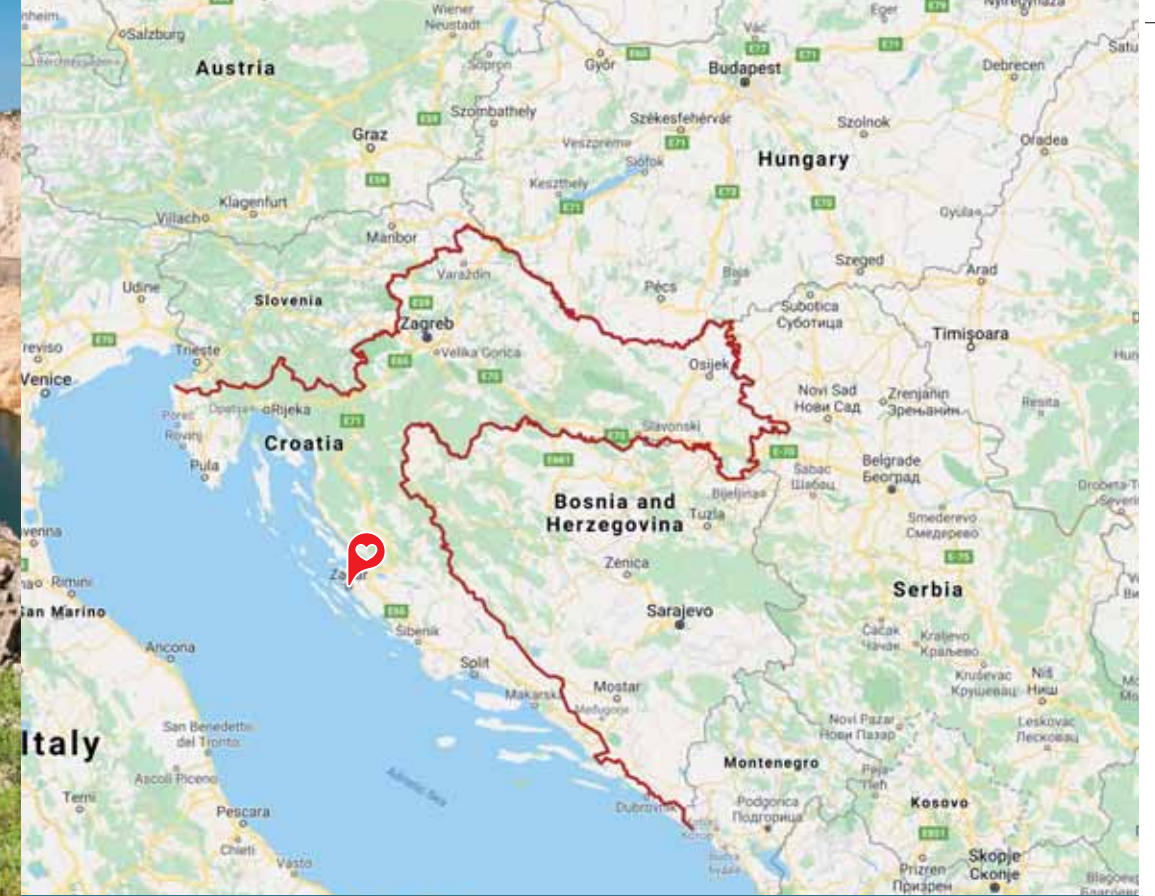
8,512 Apartments = 38,223 beds



31 Camps = 8,524 beds



1 Marina = 300 berths



279 km (173 mi) to Zagreb




From Zadar:

18.5 km (11 mi) to Zadar Railway Station



276 km (171 mi) to Zadar Airport



Safari tours



Cycling - more than 200 km (124 mi) long routes



Jet ski



Windsurfing, kitesurfing



Scuba diving



Paddle boat



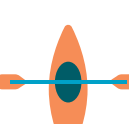
Swimming



Parasailing



Bungee jumping from the famous Maslenica bridge



Kayak



Beach volleyball



Horseback riding



Hiking and trekking (Tulove Grede)



Caving (Modrič cave)





UGLJAN ISLAND (Ugljan, Kukljica, Preko, Kali)

The island of Ugljan is also known as 'The green island' because of its dense forests, pine trees, olives, figs, vineyards, and Mediterranean herbs. There are plenty of sandy and rocky beaches as well. This island is a perfect place for those who love nature and can explore it by bicycle or on foot following the trekking and cycling paths that lead to the most beautiful views on the Adriatic sea and the nearby islands.



Type of beaches

Pebble, rocky, sandy, and concrete beaches
• Beaches for people with disabilities, nude beaches, pet-friendly beaches.



Closest traffic connections and nearby attractions (Ugljan)

By car and bus: 302 km (188 mi) from Zagreb; 169 km (105 mi) from Split; 21 km (13 mi) from Zadar;
By train: 8,8 km (5.4 mi) from Zadar Railway Station; **By plane:** 14,6 km (9 mi) from Zadar Airport.
To Kornati National Park: 46,7 km (29 mi); To Paklenica National Park: 49,4 km (30 mi); To Krka National Park: 78,1 km (48 mi); To Telašćica Nature Park: 37,1 km (23 mi); To Vransko Lake Nature Park: 38,3 km (24 mi)
To Velebit Nature Park: 171 km (106 mi)



Authentic products & features

Brudet - a traditional fish stew, Siknjica - Handmade knitted baskets, olive oil.



Travel packages



Video of the destination



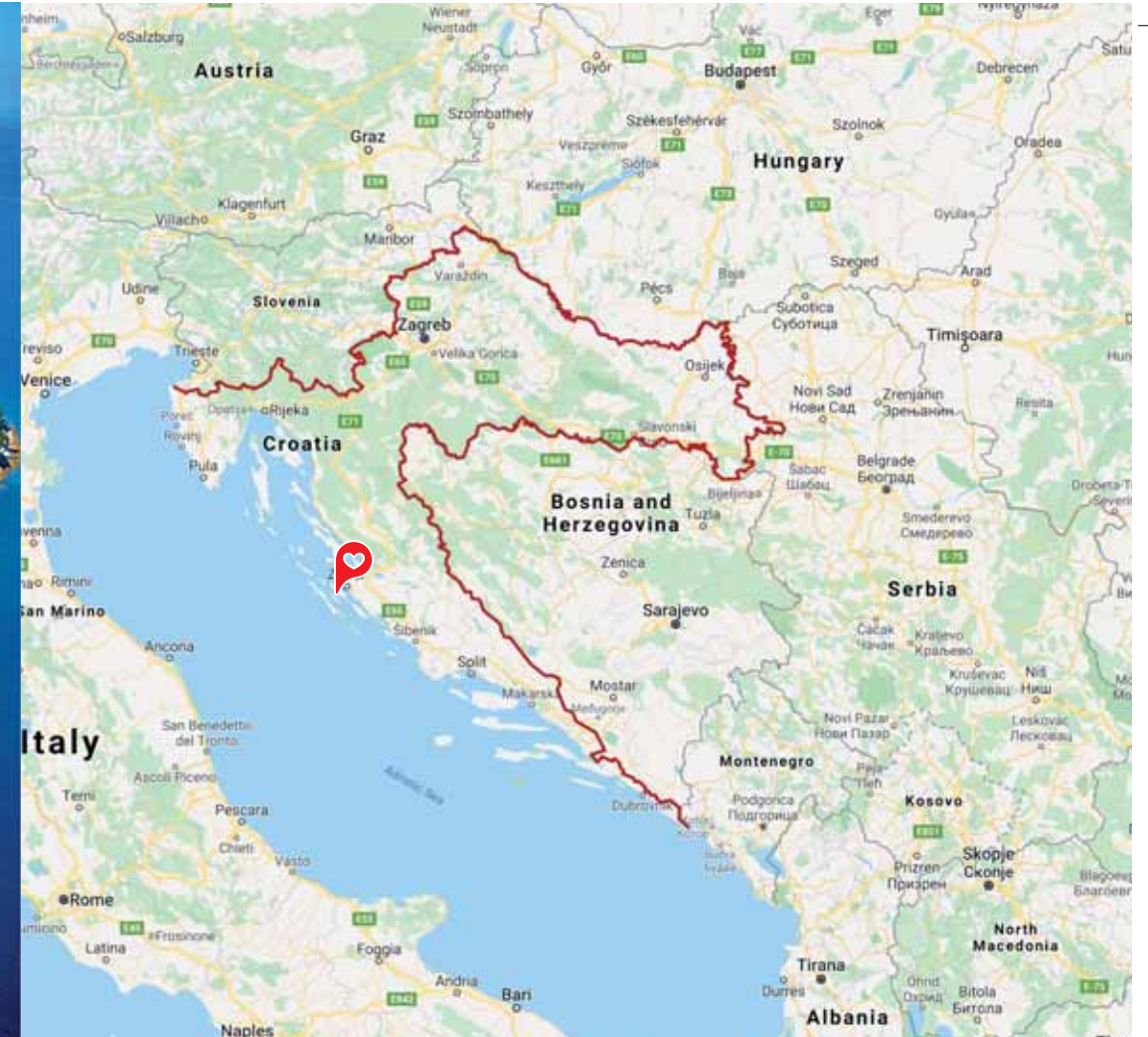
2,411 Apartments = 9,037 beds



12 Camps = 819 beds



2 Marinas = 350 berths



From Ugljan:

- 302 km (188 mi) to Zagreb
169 km (105 mi) to Split
21 km (13 mi) to Zadar
- 8,8 km (5,4 mi) to Zadar Railway Station
- 14,6 km (9 mi) to Zadar Airport



Hiking and Trekking on more than 120 km (75 mi) routes



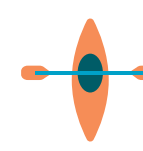
Cycling - more than 120 km (75 mi) routes



Jet ski



Sailing



Kayak



Paddle boat



Diving / Snorkeling



Fishing



Tennis




Swimming



Hunting (season 01.10.-31.1.)



Alpine climbing (Željina cliff)



DUGI OTOK (Sali, Božava, Nature Park Telašćica)

An island of hidden coves, sheer cliffs, ancient ruins and gorgeous white pebble beaches is the perfect destination for travelers seeking unforgettable scenery and historical sites. The most beautiful beaches on the island are Sakarun Beach, Veli Rat and Veli Žal. The most incredible part of the island is the Nature Park Telašćica which abounds with rich flora and fauna. What stands out here is the turquoise salt lake.



Type of beaches

Sandy beaches (Sakarun and Veli Žal), pebble beaches, coves
• Nude beaches



Closest traffic connections and nearby attractions (Sali)

By car and bus: 314 km (195 mi) from Zagreb; By train: 27,7 km (17,21 mi) from Zadar Railway Station, By plane: 37,5 km (23,30 mi) from Zadar Airport.
To Kornati National Park: 13,9 km (8,6 mi); To Paklenica National Park: 68,8 km (42,75 mi);
To Krka National Park: 102 km (63,37 mi); To Telašćica Nature Park: - on Dugi Otok island;
To Vransko Lake Nature Park: 63,4 km (39,39 mi); To Northern Velebit Nature Park: 162 km (100,66 mi)



Authentic products & features

European pilchard on skewers, Sali festivity with Donkey music included (cultural and entertaining event held for more than 50 years), cave Strašna Peć



Travel packages



Video of the destination



1 hotel 3 stars = 70 beds



2 hostels = 158 beds



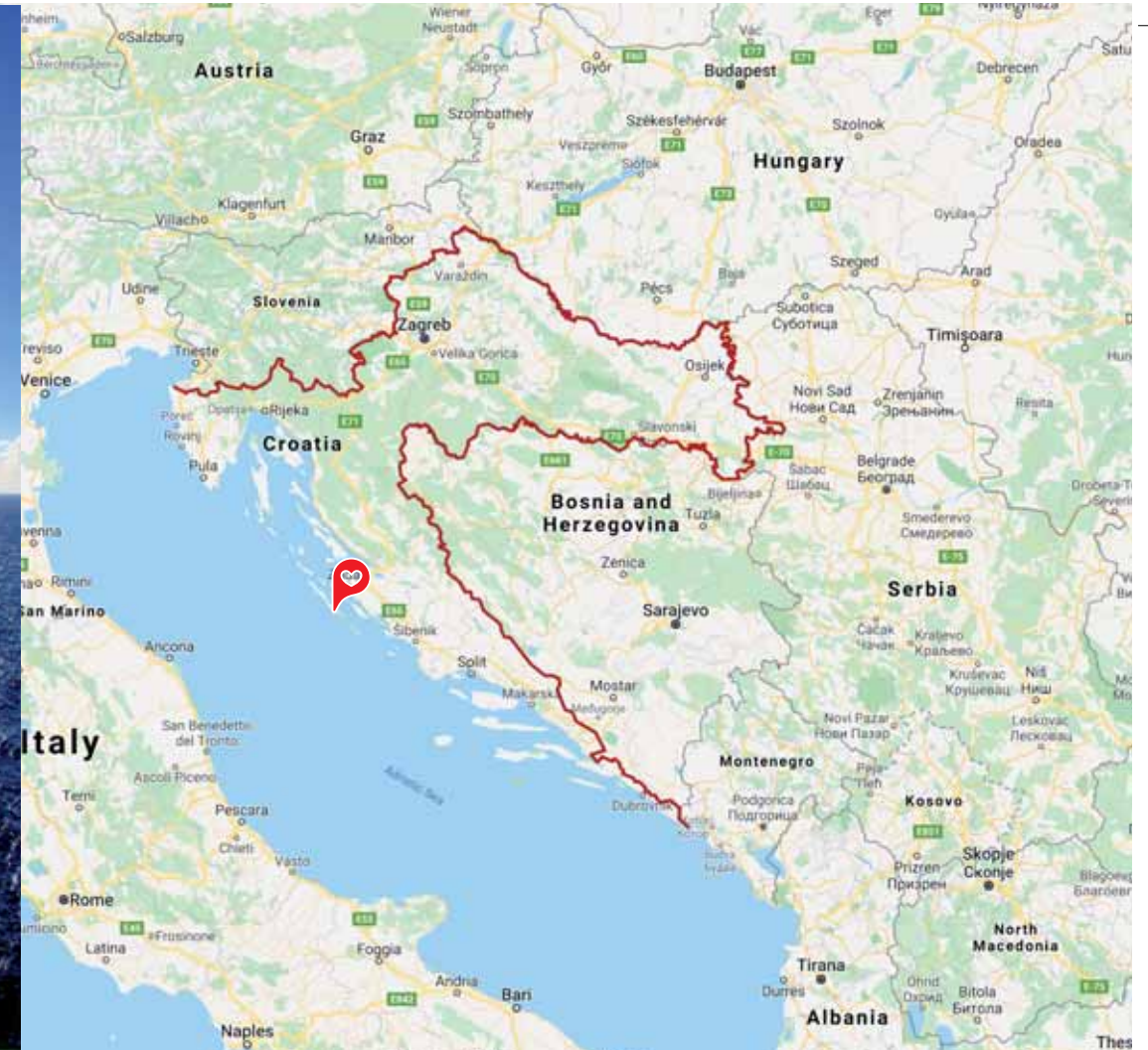
516 Apartments = 2184 beds



2 Camps = 600 beds



2 Marinas = 230 berths



From Sali:

- 314 km (195 mi) to Zagreb
- 27,7 km (17,21 mi) to Zadar Railway Station
- 37,5 km (23,30 mi) to Zadar Airport



Jet Ski



Cycling - more than 36 km



Diving



Swimming



Windsurfing



Hiking and trekking - more than 33,3 km (22 mi)



Canoe / Kayak



more than 36 km Trekking



Fishing



BIOGRAD RIVIERA & PAŠMAN ISLAND (Pašman, Tkon, Pakoštane, St. Filip and Jakov, Biograd na moru)

Biograd Riviera, surrounded by an exceptional nature, where its visitors can explore many national and nature parks and two nature parks in its vicinity, admire its rich and interesting cultural heritage or enjoy excellent beaches and lovely promenades. Pašman is a place that offers authentic dishes, homemade products, entertainment, clean sea, long walks, recreation, and bike trails.



Type of beaches

Pebble, rocky, sandy, concrete beaches
• Beaches for people with disabilities, nude beaches, pet-friendly beaches.



Travel packages



Closest traffic connections and nearby attractions (Biograd na moru)

By car and bus: 311 km (193 mi) from Zagreb; 115 km (71 mi) from Split; 30 km (19 mi) from Zadar; **By train:** 28,6 km (18 mi) from Zadar Railway Station; **By plane:** 28,8 km (18 mi) from Zadar Airport.
To Kornati National Park: 30,7 km (19 mi) (excursion from Zadar); To Krka National Park: 55,3 km (34 mi); To Paklenica National Park: 64 km (40 mi); To Vransko Lake Nature Park: 9,7 km (6 mi); To Telašćica Nature Park: 63,9 km (40 mi); To Velebit Nature Park: 181 km (112 mi).



Authentic products & features

Kroštule - a traditional sweet pastry, fritule - mini donuts, homemade pasta, 'octopus under the lid', fried sweetened almonds, Filipjanska cake.



Video of the destination



6 Hotels 4 stars = 1,192 beds



10 Hotels 3 stars = 1,347 beds



1 Hotel Heritage = 32 beds



3 Hotels Pension = 130 beds



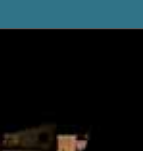
2 Hostels = 62 beds



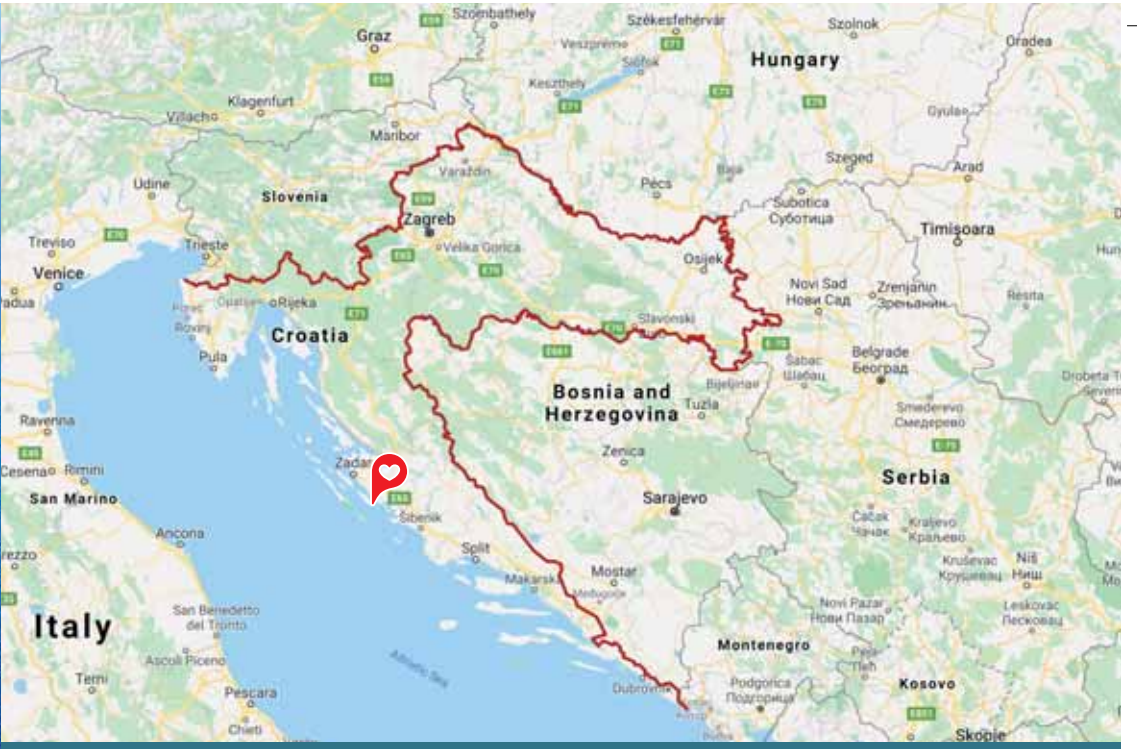
4,348 Apartments = 22,983+ beds



96 Camps = 13,204+ beds



860 berths



From **Biograd na Moru**:



311 km (193 mi) to Zagreb
115 km (71 mi) to Split
30 km (19 mi) to Zadar



28,6 km (18 mi) to Zadar Railway Station



28,8 km (18 mi) to Zadar Airport



Windsurfing



Swimming



Diving



Fishing



Cycling - more than 10 routes on +50 km (+31 mi)



Horseback riding



Hiking - more than 16 routes



Trekking - more than 16 routes



Fun Park Biograd, Adventure park



Birdwatching





MURTER ISLAND (Jezera)

This island is unique for its diverse nature, beautiful sandy and stone beaches and hidden peaceful bays. With an attractive climate, preserved architecture, rich cuisine, and natural beauty. It is famous for shipbuilding, which is a tradition since the 18th century, and that tradition maintains itself until today. The hidden pearl of the island of Murter is definitely Jezera. The island is also known as the entrance to the famous Kornati National Park which abounds with varied coastline, and rich underwater world.



Closest traffic connections and nearby attractions (Jezera)

By car and bus: 337 km (209.40 mi) from Zagreb; **By train:** 28,4 km (17.64 mi) from Šibenik Railway Station; **By plane:** 90,8 km (56.42 mi) from Split Airport.
To Krka National Park: 38,4 km (23.86 mi); To Kornati National Park: 108+ km (67.10 mi); To Paklenica National Park: 91,6 km (56.91 mi); To Vrana Lake Nature Park: 33,2 km (20.62 mi); To Telašćica Nature Park: 96,4 km (59.90 mi); To Northern Velebit Nature Park: 184 km (114.33 mi).



Type of beaches

Sandy and rocky beaches, hidden coves
• Beaches for people with disabilities, nude beaches, pet-friendly beaches.



Authentic products & features

Zelenjak or Christmas cake - a sweet - salty cake with homemade ingredients and herbs, Koštule and Fritters - pastry, fig and orange desserts, Jezera Navy Ball - a traditional dance manifestation



Travel packages



Video of the destination



1 Hostel = 10 beds



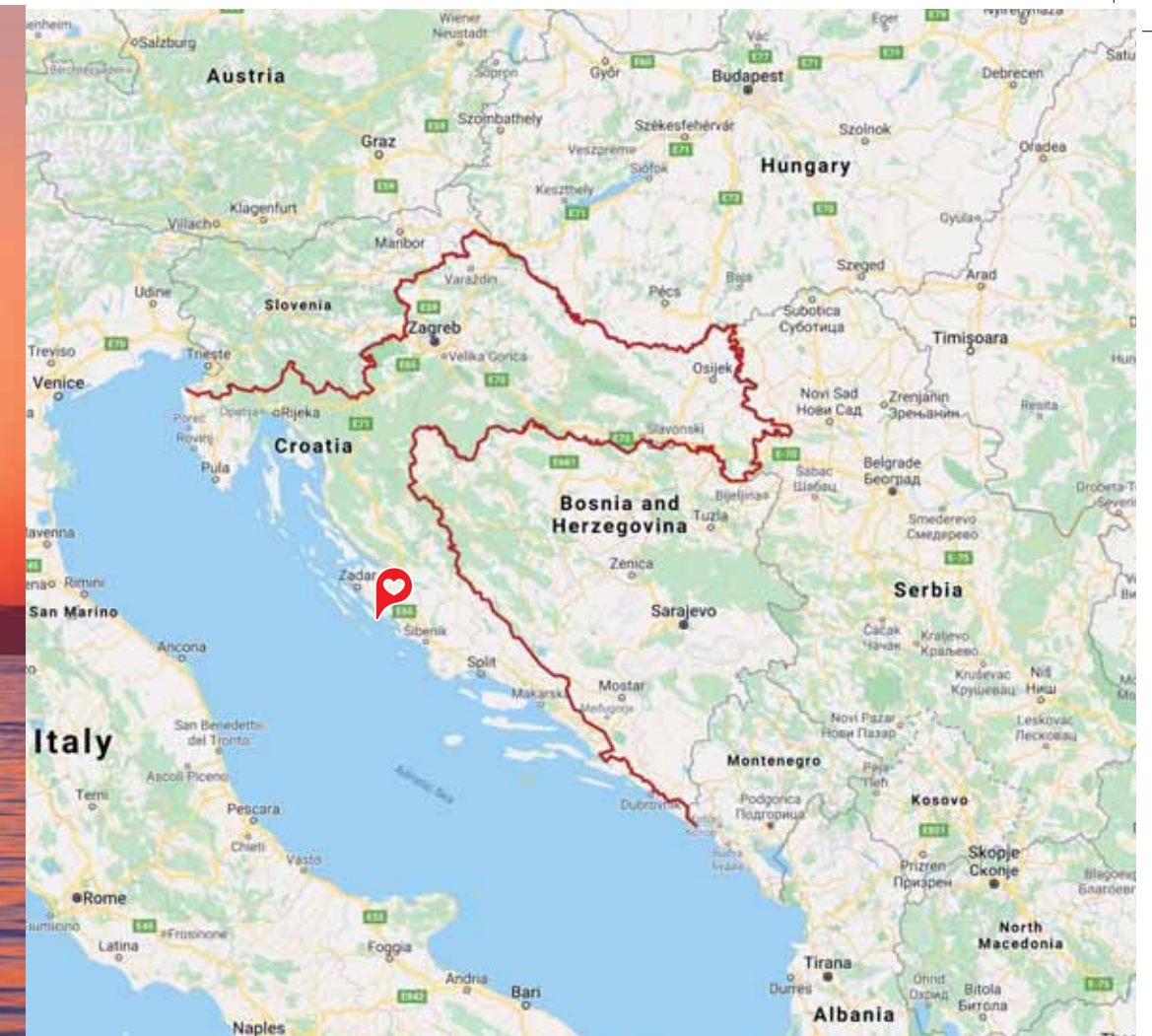
459 Apartments = 4,482 beds



5 Camps = 1,400 beds



1 Marina = 280 berths



From Jezeru:

- 337 km (209.40 mi) to Zagreb
- 28.4 km (17.64 mi) to Šibenik Railway Station
- 90.8 km (56.42 mi) to Split Airport



Sailing



Big game fishing



Jet ski



Diving



Paddleboat



Cycling - more than 80 km (50 mi)



Horseback riding / swimming with horses



Hunting



Paddleboat



Swimming



Outdoor workout



CENTRAL DALMATIA (Primošten, Knin, Vrljika)

Primošten is one of the loveliest towns along this stretch of coastline known for its fine vineyards. As the most powerful fortified town in Dalmatia, the most prominent seat of Croatian kings and the excellent viewpoint that openly reveals the entire Dalmatia, Knin has had considerable importance for all Croatian people. It is known as the city on seven rivers. Vrljika, a beautiful small destination surrounded by two mountains and one lake.



Type of beaches

Pebble and sandy beaches
• Beaches for people with disabilities, nude beaches, pet-friendly beaches.



Closest traffic connections and nearby attractions (Primošten)

By car and bus: 350 km (217 mi) from Zagreb; 60 km (37 mi) from Split; 112 km (70 mi) from Zadar; **By train:** 27 km (17 mi) from Šibenik Railway Station; **By plane:** 38,7 km (24 mi) from Split Airport.
To Krka National Park: 43,5 km (27 mi); To Kornati National Park: 112 km (70 mi) (excursion from Zadar); To Paklenica National Park: 121 km (75 mi); To Vransko Lake Nature Park: 71,7 km (44 mi); To Telašćica Nature Park: 146 km (91 mi)
To Nature Park Biokovo: 154 km (96 mi).



Authentic products & features

Uštipci - doughnut - like fried dough balls, grilled trout, the statue of St. Mary of Loreto (175 meters tall).



Travel packages



Video of the destination



6 Hotels 4 stars = 1,192 beds



10 Hotels 3 stars = 1,347 beds



2 Hostels = 62 beds



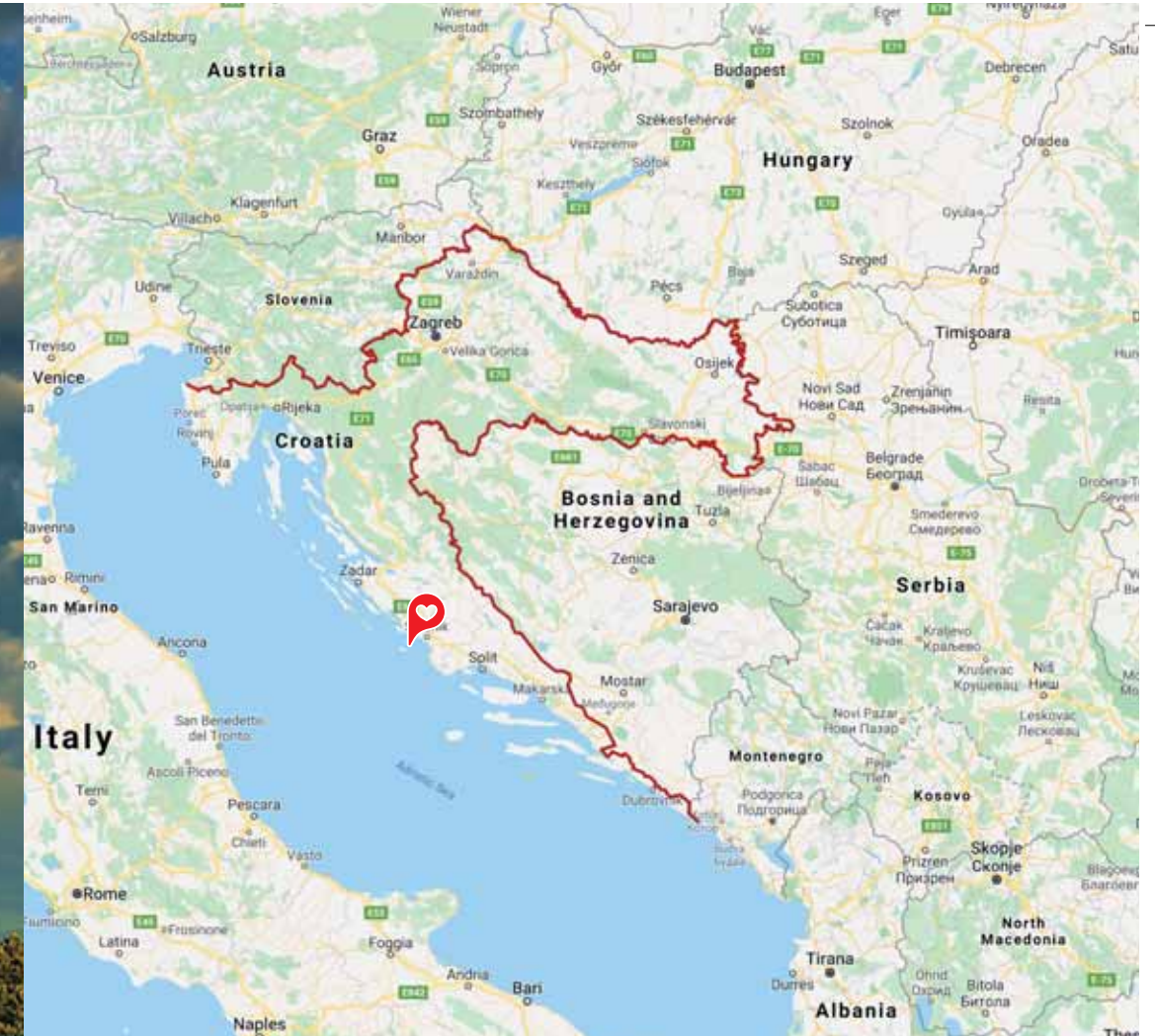
4,348 Apartments = 22,983 beds



96 Camps = 13,204+ beds



Marina = 860 berths



From Primošten:

| | | | | | |
|---|--|---|--|---|----------------------------------|
|  | 350 km (217 mi) to Zagreb 60 km (37 mi) to Split 112 km (70 mi) to Zadar |  | 27 km (17 mi) to Šibenik Railway Station |  | 38,7 km (24 mi) to Split Airport |
|---|--|---|--|---|----------------------------------|



Sailing



Jet ski



Diving



Swimming



Cycling - more than 500 km (310 mi)



Trekking - more than 50 km (31 mi)



Hiking - more than 50 km (31 mi)



Alpine climbing (Željina cliff)



Hunting



Fishing



SPLIT RIVIERA - WEST (Split, Solin, Kaštela, Marina, Okrug Gornji, Okrug Donji, Čiovo)

This part of the Split Riviera consists of towns with beautiful nature and beaches, clear sea and lots of fun for the whole family. The story of the biggest Croatian coastal city, Split, is more than 17-centuries-old. The Diocletian Palace and the entire historical core of Split have been on the UNESCO list ever since 1979. Close connection to airports and highways, 2670 sunny hours per year, and a rich cultural program is what makes this Riviera a great place for a vacation!



Closest traffic connections and nearby attractions (Split)

By car and bus: 413 km (257 mi) from Zagreb; By train: Split Railway Station; By plane: Split Airport; To Krka National Park: 87,4 km (54 mi).
To Kornati National Park: 159 km (99 mi); To National Park Mljet: 179 km (111 mi); To Biokovo Nature Park: 86 km (53 mi); To Lastovo Islands Nature Park: 123 km (76 mi); To Vransko Lake Nature Park: 133 km (83 mi).



Type of beaches

Pebble, concrete, rocky and sandy beaches
• Beaches for people with disabilities, nude beaches, pet-friendly beaches.



Authentic products & features

Sculpture of Plautilla's head - wife of the Roman emperor Caracalla, Trout from the river Jadro, olive oil, figs, Rožata cake, Fritule - mini donuts, Paradižot - dessert, Pašticada - stewed beef dish, Mediterranean sand smelt, European pilchard, Shrimps, Pipi - local drink, Crijenak Kaštelanski - local wine, Brudet - a fish stew, octopus 'under the lid'.



Travel packages



Video of the destination

★★★★★



3 Hotel 5 stars = 583 beds

★★★★



21 Hotels 4 stars = 2,119 beds

★★★



19 Hotels 3 stars = 801 beds



49 Hostels = 1,563 beds



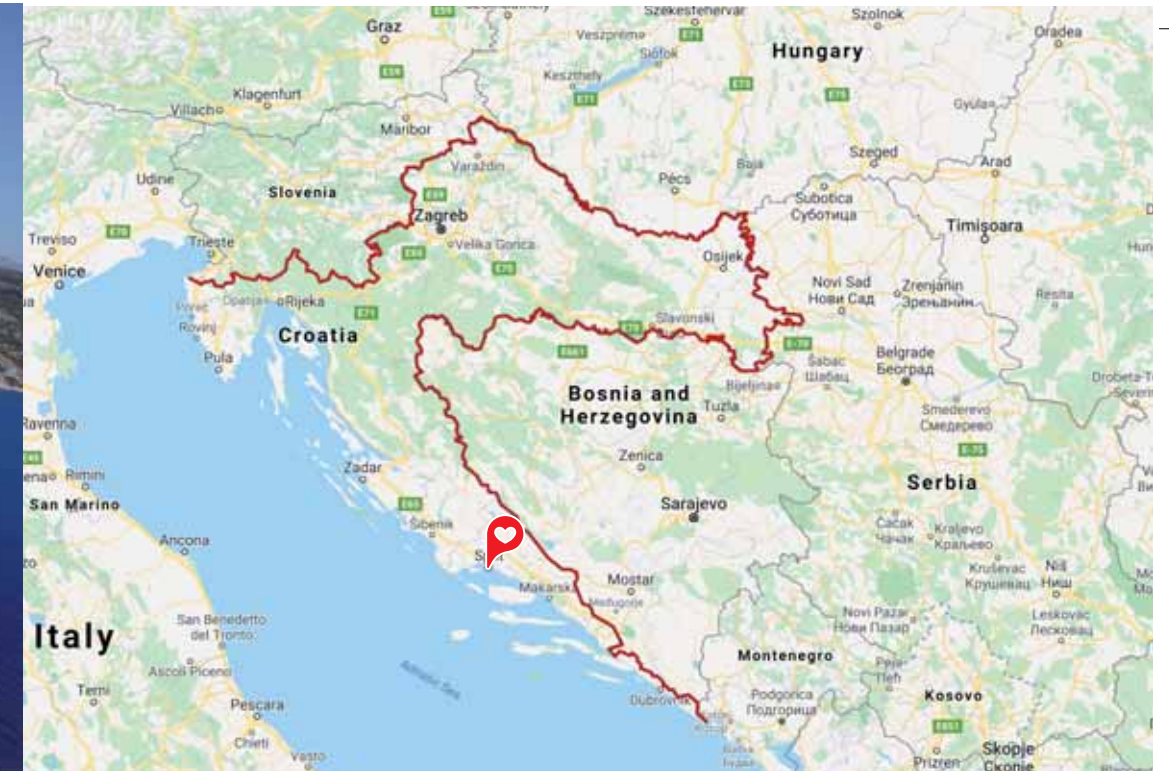
Apartments = 57,167 beds



7 Camps = 1,913 beds



5 Marinas = 3,228 berths



From Split:

413 km (257 mi) to Zagreb

Split Railway Station

Split Airport



Sailing



Windsurfing



Swimming



Diving



Fishing



Zip line- 6 cables and a hanging bridge



Cycling - more than 44 km (27 mi) trails



Free climbing



Hiking and trekking - more than 49 km (30 mi)



Paintball





SPLIT RIVIERA & HINTERLAND (Split, Solin, Sinj, Klis, Dugopolje)

The hinterland of Split Riviera is the continental part of Dalmatia. It consists of towns located mostly on rivers with extremely rich ancient and old Croatian heritage. A small, dynamic places with good traffic connections that will make you feel welcomed and relaxed. There is a town famous for the knight game Alka, a city of exceptional tradition, rich cultural and natural heritage, and excellent gastronomy. The story of the biggest Croatian coastal city, Split, is more than 17-centuries-old. The Diocletian Palace and the entire historical core of Split have been on the UNESCO list ever since 1979. In this part of the hinterland of the Riviera, you can experience a peaceful and primeval vacation.



Closest traffic connections and nearby attractions (Split)

By car and bus: 413 km (257 mi) from Zagreb; **By train:** Split Railway Station; **By plane:** Split Airport.
To Krka National Park: 87,4 km (54 mi); To Kornati National Park: 159 km (99 mi); To National Park Mljet: 179 km (111 mi); To Biokovo Nature Park: 86 km (53 mi); To Lastovo Islands Nature Park: 123 km (76 mi); To Vransko Lake Nature Park: 133 km (83 mi)



Type of beaches

Pebble, concrete, rocky and sandy beaches
• beaches for people with disabilities



Authentic products & features

Knight game - Alka, Sinjski arambaši- traditional dish, Sinjski uštipci - doughnut - like fried dough balls, dalmatian prosciutto, sculpture of Plautilla's head - wife of the Roman emperor Caracalla, Trout from the river Jadro, olive oil, figs, Rožata cake, Split cake, Fritule - mini donuts, Paradižot - dessert, Pašticada - stewed beef dish, Mediterranean sand smelt, European pilchard, Shrimps, Pipi - local drink, Crljenak Kaštelanski - local wine



Travel packages



Video of the destination

★★★★★



2 Hotel 5 stars = 391 beds

★★★★



19 Hotels 4 stars = 2,332 beds

★★★



12 Hotels 3 stars = 563 beds



48 Hostels = 1,290 beds



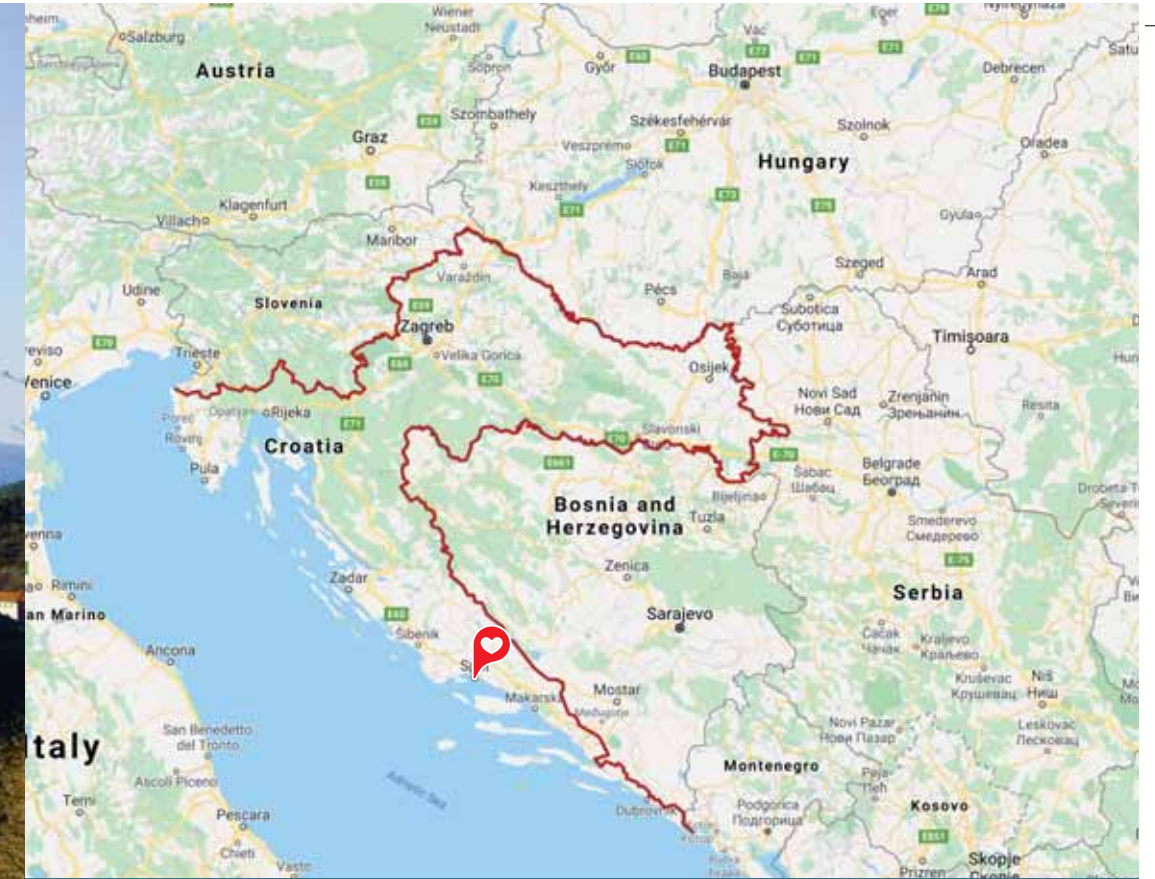
Apartments = 26,067 beds



2 Camps = 1,149 beds



3 Marinas = 2,174 berths



From Split:

- 413 km (257 mi) to Zagreb
- Split Railway Station
- Split Airport



- Sailing
- Windsurfing
- Paragliding
- Diving
- Quad safari
- Swimming
- Horseback riding
- Cycling & trekking routes - more than 70 km (43 mi)
- Canoe safari
- Zip line - 6 cables and a hanging bridge
- Paintball / airsoft
- Fly fishing
- Trekking
- Hiking



SPLIT RIVIERA - EAST (Split, Podstrana, Dugi Rat, Omiš.)

Here you can find towns located on the sea and river, elite suburbs, mountain peaks, crystal clear sea with beautiful beaches, rivers, mountains of pine woods that reach the beaches and the city centers. All of this and much more is what makes this region particularly attractive. The story of the biggest Croatian coastal city, Split, is more than 17-centuries-old. The Diocletian Palace and the entire historical core of Split have been on the UNESCO list ever since 1979.



Type of beaches

Pebble, concrete, rocky and sandy beaches
 • Beaches for people with disabilities, nude beaches, pet-friendly beaches.



Travel packages



Closest traffic connections and nearby attractions (Split)

By car and bus: 413 km (257 mi) from Zagreb; By train: Split Railway Station; By plane: Split Airport.
 To Krka National Park: 87.4 km (54 mi); To Kornati National Park: 159 km (99 mi); To National Park Mljet: 179 km (111 mi); To Biokovo Nature Park: 86 km (53 mi); To Lastovo Islands Nature Park: 123 km (76 mi); To Vransko Lake Nature Park: 133 km (83 mi).



Authentic products & features

Poljički soparnik - gastro festival, pojički soparnik - a traditional pie, Dalmatian Ultra Trail, The pirates from Omiš - replica of a historical event, Klapa music - a form of traditional a cappella singing in Dalmatia, Rožata cake, Fritule - mini donuts, Paradižot - dessert, Pašticada - stewed beef dish, Mediterranean sand smelt, European pilchard, Shrimps, Common Sage, lavender, apricot, Pipi - local drink, Crljenak Kaštelski- local wine.



Video of the destination

★★★★★



3 Hotels 5 stars = 1,163 beds

★★★★



26 Hotels 4 stars = 2,665 beds

★★★



16 Hotels 3 stars = 785 beds



48 Hostels = 1,354 beds



1 Hostel pension = 90 beds



Apartments = 57,186 beds



9 Camps = 3,295 beds



3 Marinas = 2,248 berths



From Split:



413 km (257 mi) to Zagreb



Split Railway Station



Split Airport



Sailing



Windsurfing



Paragliding



Diving



Quad safari



Swimming



Horseback riding



Cycling & trekking routes - more than 70 km (43 mi)



Canoe safari



Zip line - 6 cables and a hanging bridge



Paintball / airsoft



Fly fishing



Trekking



Hiking



BRAČ ISLAND (Milna, Selca, Sutivan, Bol)

A rich cultural and historic heritage that dates back to pre-historic times, unique gastronomy, beautiful beaches and bays, (especially beautiful is the Zlatni Rat (Golden horn) beach), crystal blue sea, high-quality accommodation and hospitality of the local people is what makes this island a unique place. It is the third-largest island on the Adriatic sea. The island landscape is dominated by a karst limestone relief, with numerous round valleys and coves.



Closest traffic connections and nearby attractions (Sutivan)

By car and bus: 437 km (271.53 mi) from Zagreb; **By train:** 26,7 km (16.59 mi) from Split Railway Station;

By plane: 49,7 km (30.88 mi) from Split Airport.

To Mljet National Park 168 km (104.39 mi); To Krka National Park 112 km (69.59 mi); To Kornati National Park 209 km (129.86 mi); To Biokovo Nature Park 82,1 km (50 mi); To Lastovo Archipelago Nature Park 147 km (91.34 mi); To Vransko Lake Nature Park 157 km (97.55 mi).



Type of beaches

·Pebble and sandy beaches.



Authentic products & features

Golden Horn beach, seafood, olives, lamb, goat's meat, "Uvati vitar" - the most popular cycling manifestation in Croatia, Sea&Jazz - Jazz festival.



Travel packages



Video of the destination



2 hotel 4 stars = 687+ beds



5 hotels 3 stars = 888+ beds



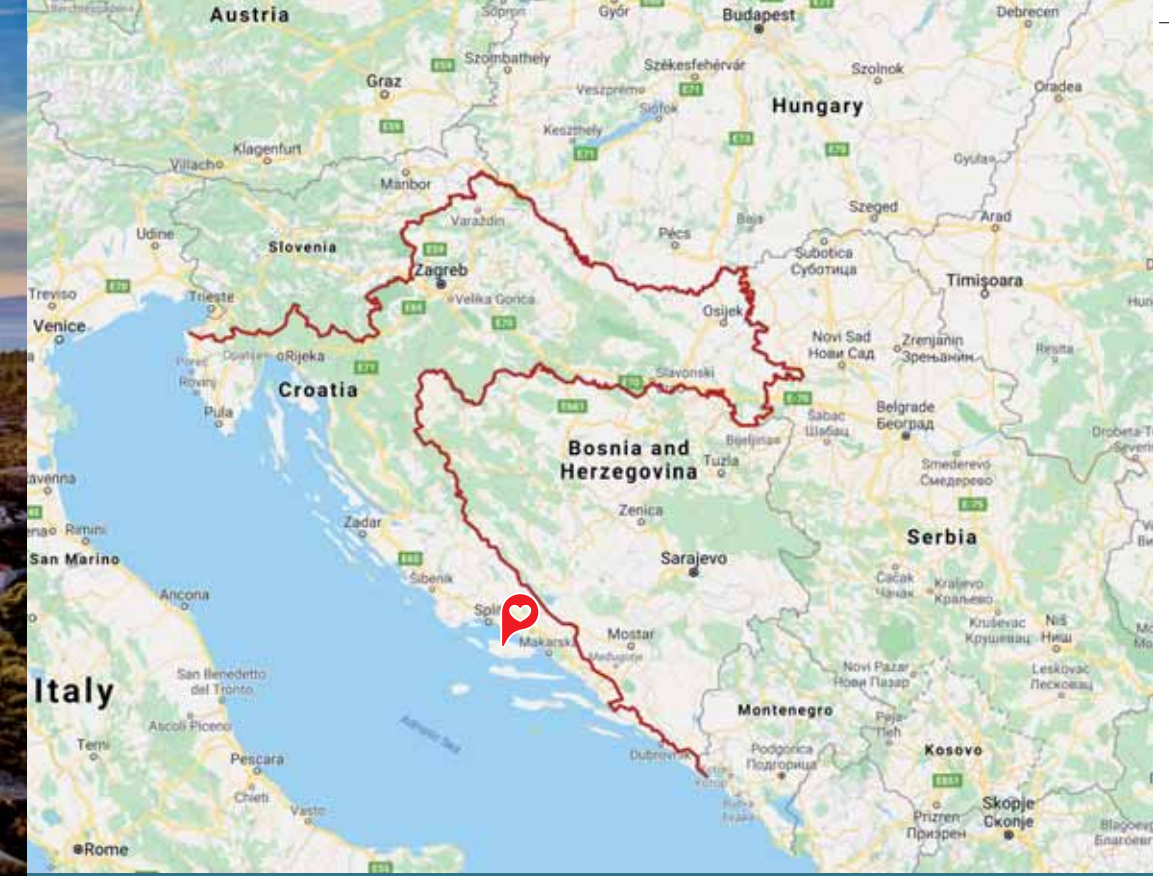
1,130 Apartments = 24,243 beds



9 Camps = 71+ beds



3 Marinas = 310 berths



437 km (271.53 mi) to Zagreb











26,7 km (16.59 mi) to Split Railway Station



49,7 km (30.88 mi) to Split Airport

From Sutivan:



| | | | |
|---|-----------------------------------|---|------------------------------------|
|  | Windsurfing |  | Paddleboat |
|  | Swimming |  | Diving |
|  | Kayak |  | Canoe / Kayak |
|  | Cycling - more than 130km (81 mi) |  | Hiking - more than 20 km (12,5 mi) |





HVAR ISLAND (Jelsa, Vrboska, Hvar, Sućuraj)

The sunniest island on the Croatian coast with an average of 2,718 sunny hours per year. According to the Traveller magazine from 1997, what makes Hvar one of the most desirable destinations and one of the ten most beautiful islands in the world is its untouched nature, crystal clear sea, lovely coves and beaches, scents and nuances of the picturesque lavender fields, vineyards, olive groves, as well as numerous historical and cultural sights and hospitable locals. Here you can find 13th-century walls, a hilltop fortress and a main square anchored by the Renaissance-era.



Closest traffic connections and nearby attractions (Hvar)

By car and bus: 448 km (278 mi) from Zagreb; By train: 51,9 km (32 mi) from Split Railway Station; By plane: 76,3 km (47 mi) from Split Airport.
To Mljet National Park: 143 km (89 mi); To Krka National Park: 145 km (90 mi); To Kornati National Park: 211 km (131 mi) (excursion from Zadar); To Lastovo Islands Nature Park: 80 km (50 mi) (catamaran Hvar-Lastovo); To Biokovo Nature Park: 104 km (65 mi); To Vrana Lake Nature Park: 184 km (114 mi).



Type of beaches

Pebble, concrete, rocky and sandy beaches
• Beaches for people with disabilities, nude beaches, pet-friendly beaches.



Authentic products & features

Hvar lace, Hvar theatre, Hvar fortress, Eco - extra virgin olive oil, lavender oil, St. John's wort oil, eco spreads from (figs, tangerines, oranges, tomatoes), local wines such as Plavac Mali, Bogdanuša and Prosecco, Gregada - a local dish with white fish, lobster, shellfish and crab.



Travel packages



Video of the destination

★★★★★



1 Hotel 5 stars = 82 beds

★★★★



10 Hotels 4 stars = 1,926 beds

★★★



18 Hotels 3 stars = 2,217 beds



1 Hotel Heritage = 32 beds



21 Hostels = 337+ beds



1,956 Apartments = 14,890 beds



14 Camps = 2,284 beds



4 Marinas = 437 berths



From Hvar:



To 448 km (278 mi) to Zagreb



51,9 km (32 mi) to Split Railway Station



76,3 km (47 mi) to Split Airport



Sailing



Windsurfing



Parachute tandem jumps



Diving



Jet ski



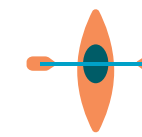
Paddle boat



Swimming



Canoe



Kayak



Cycling- more than 400 km (248 mi)



Trekking



Adventure park: paintball, splot master, battle archery, giant boxing, pedal go-karting race, archery, boccie, warrior range





VIS ISLAND (Komiža)



A pearl among Croatian Adriatic islands left untouched by the development of tourism for so many years. The farthest inhabited island off the Croatian mainland with a unique historical, cultural, and natural heritage, beautiful crystal clear sea, stunning hidden beaches, and numerous bays. In 2017 the movie Mamma Mia! Here We Go Again was filmed on locations on Vis. In 2019 GEOPARK Vis Archipelago became a member of UNESCO-s Global Geoparks.

Parts of the Vis Archipelago are built of volcanic rocks. This place is truly an oasis of peace which will bring you at least 50 years back through its architecture and way of living. Rich military heritage, lots of quality local wines and varieties of fine local food will make your stay unforgettable.



Type of beaches

Rocky, sandy beaches, and coves
 • Pet - friendly beaches, nude beaches



Authentic products & features

Falkuša- a unique traditional fishing boat from Komiža, Jastožera - one of Mamma Mia points on the island; a natural open-air sea pool for breeding lobsters - established in 1883, four caves - he Queen's Cave, Tito's Cave, Blue Cave (Biševo), Green Cave (Ravnik). Komiška johnny cake - with salted sardines and anchovies. Authentic desserts- cakes with carob, red wine, figs, lavender, sage, orange, etc. - Hib cake - a mixture of chopped dried figs, rakia and fennel

Closest traffic connections and nearby attractions (Komiža)

By car and bus: 468 km (290 mi) from Zagreb; 57 km (35 mi) from Split; **By train:** 55,8 km (34.6 mi) from Split Railway Station; **By plane:** 80,2 km (50 mi) from Split Airport.
 To Nature Park Lastovo Islands: 80 km (50 mi) (Vis-Vela Luka-Lastovo); To Krka National Park: 149 km (92 mi); To Kornati National Park: 215 km (133 mi) (excursion from Zadar); To Biokovo Nature Park: 141 km (87 mi); To Telašćica Nature Park: 248 km (154 mi) (excursion from Zadar)



Travel packages



Video of the destination



1 hotel 5 stars = 20 beds



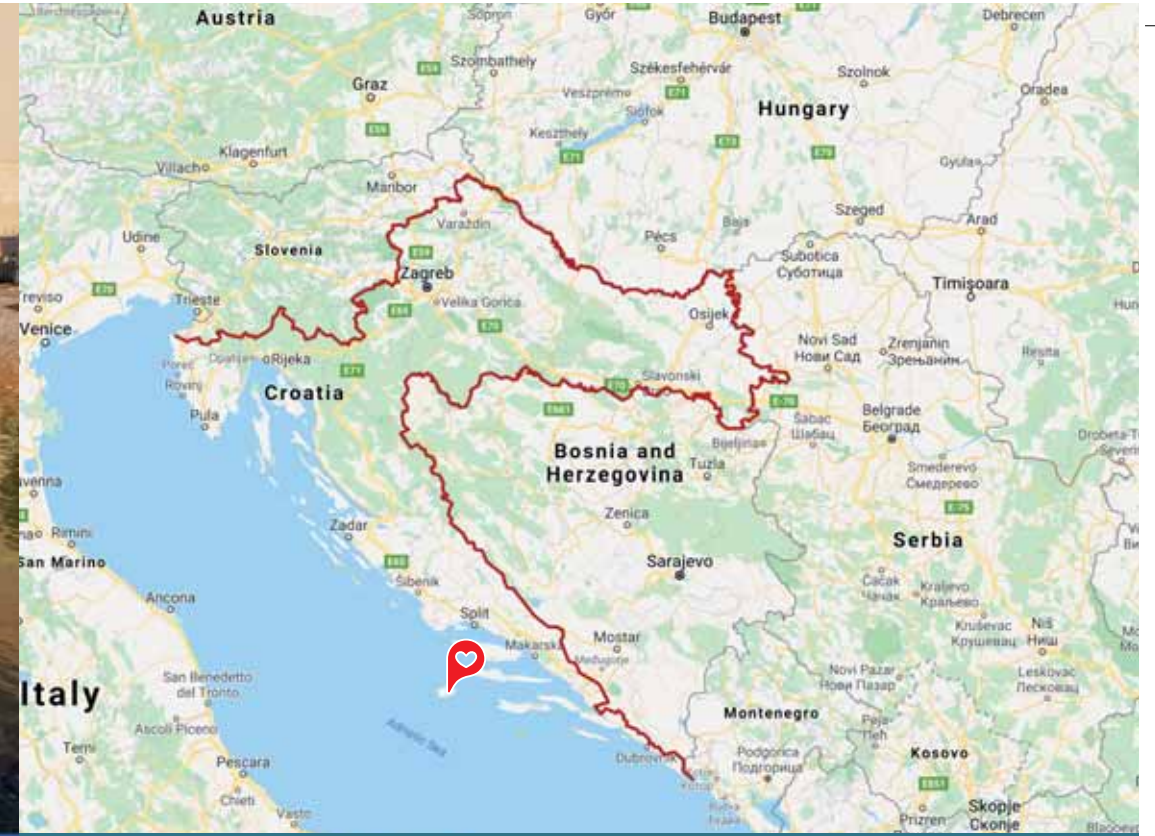
1 hotel 2 stars = 260 beds



441 Apartments = 1,000+ beds



1 Marina = 30 berths




From Komiza:

- 468 km (290 mi) to Zagreb
57 km (35 mi) to Split
- 55,8 km (34,6 mi) to Split Railway Station
- 80,2 km (50 mi) to Split Airport

| | | | |
|--|-------------|--|--|
| | Sailing | | Kayaking |
| | Paragliding | | Diving |
| | Swimming | | Cycling- 25 cycling routes with a total length of 250 km (155 mi), |
| | Cricket | | Quad safari |
| | Caving | | Hiking |





MAKARSKA RIVIERA (Baška Voda, Bratuš, Promajna)

This is one of the most beautiful parts of the Adriatic coast, stretching 60 kilometers along the central Adriatic, in the heart of central Dalmatia. With many small areas for fishing, the Riviera is becoming a real attraction for tourists who besides natural beauty, want to enjoy good service as well. The sunny climate and long pebbly beaches make this region a popular tourist destination.



Closest traffic connections and nearby attractions (Baška Voda)

By car and bus: 51.6 km (32 mi) from Split; 175 km (108 mi) from Dubrovnik; 452 km (280 mi) from Zagreb; **By train:** 51.6 km (32 mi) from Split Railway Station; **By plane:** 68.1 km (42 mi) from Split Airport. To Biokovo Nature Park: 33 km (20 mi); To Krka National Park: 132 km (82 mi); To Plitvice National Park: 253 km (157 mi).



Type of beaches

Pebble beaches, hidden coves
• Beaches for people with disabilities, pet-friendly beaches.



Authentic products & features

Brudet - a traditional fish stew, Anglerfish with capers, Paštica - stewed beef dish, fritule - mini donuts.



Travel packages



Video of the destination



6 hotels 4 stars = 754 beds



1 hotel 3 stars = 105 beds



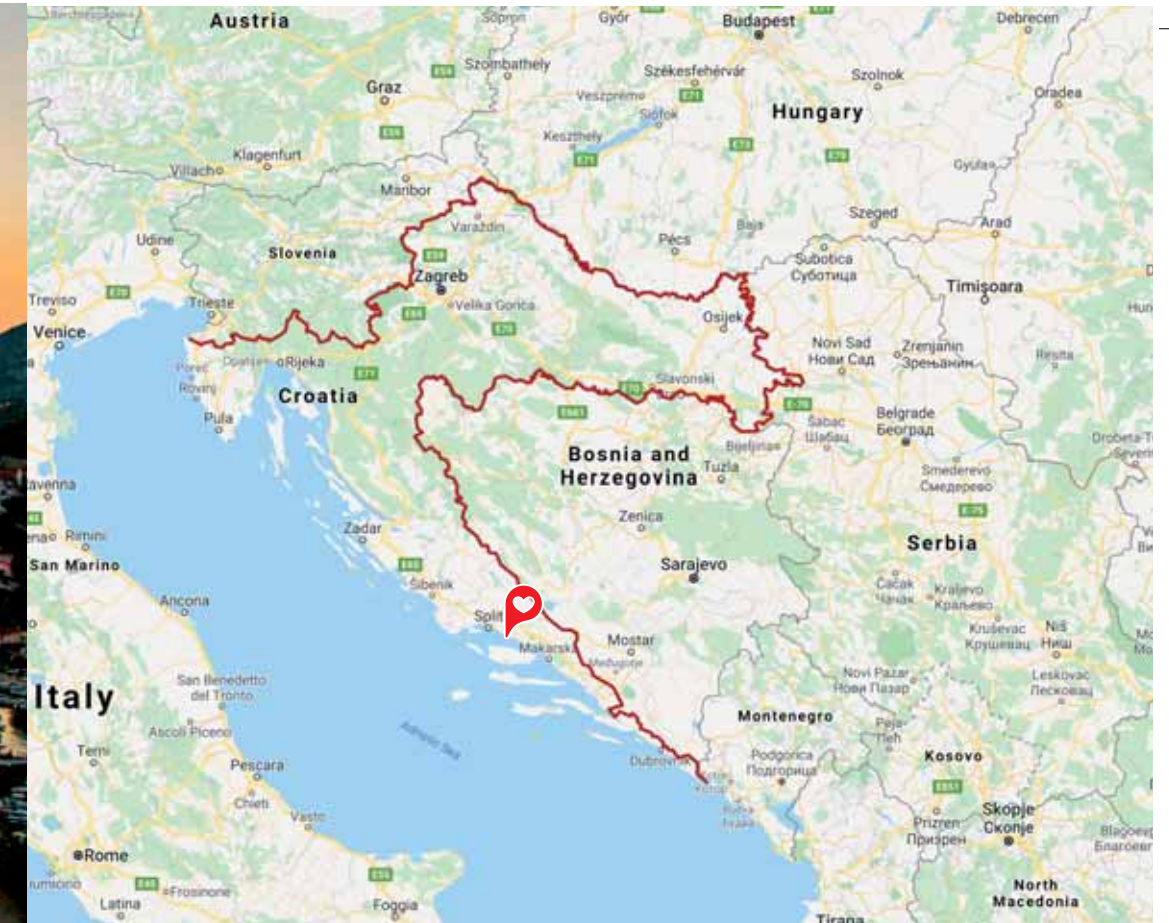
2,938 Apartments = 7,387 beds



2 Camps = 1,900 beds



2 Marinas = 350 berths



From Baška Voda:



51.6 km (32 mi) to Split
175 km (108 mi) to Dubrovnik
452 km (280 mi) to Zagreb



51.6 km (32 mi) to Split Railway Station



68.1 km (42 mi) to Split Airport



Sailing, glass boat



Jet ski



Swimming



Diving



Birdwatching



Boules



Hiking - more than 100 km (62 mi)



Trekking - more than 100 km (62 mi)





DUBROVNIK RIVIERA (Korčula, Metković, Ston, Trpanj, Vela Luka, Lumbarda)

Dubrovnik Riviera, a picturesque area lying along the gentle and rocky coast, with a mixture of pine, olive groves, and fine vineyards. Besides beautiful nature, here you can find the longest stone walls in Europe. Pelješac is the longest of all Dalmatian peninsulas, abounding in natural bays, mostly covered with woods, with a coast full of beaches, reefs, bays, and fjords. Where hills merge with a fertile valley, where a green river and mystical swamps combine with clear blue sea, there is Neretva valley and Metković. The island of Korčula is the sixth-largest Adriatic island, stretching nearly 47 km (29 mi) in length. Rich in vineyards, olive groves, small villages, and a glorious old town.



Closest traffic connections and nearby attractions (Metković)

By car and bus: 526 km (327 mi) from Zagreb; 153 km (95 mi) from Split; **By train:** 24,5 km (15.22 mi) from Ploče Railway Station; **By plane:** 107,4 km (66.73 mi) from Dubrovnik Airport.
To Mljet National Park: 80,3 km (49.89 mi); To Krka National Park: 201 km (125 mi); To Kornati National Park: 300 km (186mi); To Biokovo Nature Park: 101 km (62.75 mi); To Lastovo Archipelago Nature Park: 146 km (90.72 mi)
To Vransko Lake Nature Park: 247 km (153 mi).



Type of beaches

Pebble, rocky ,sandy and concrete beaches
• Beaches for people with disabilities, pet-friendly beaches, nude beaches



Authentic products & features

All kind of seafood, eel, oysters, frogs, olive oil, Pelješac & Grk - fine local wines, Ston cake - a traditional cake made from pasta, Lumblija - a traditional sweet bread, donkey races, Stone walls - more than 7 km (4.3 mi) long



Travel packages



Video of the destination



6 Hotels 4 stars = 945 beds



11 Hotels 3 stars = 1,351 beds



4 Hostels = 111 beds



2,106 Apartments = 11,452 beds



12 Camps = 1,584 beds



3 Marina = 305 berths



From Metković:



526 km (327 mi) to Zagreb
153 km (95 mi) to Split



24,5 km (15.22 mi)
to Ploče Railway Station



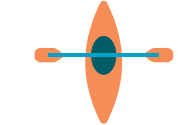
107,4 km (66.73 mi)
to Dubrovnik Airport



Sailing, glass boat



Windsurfing



Kayaking



Fishing



Swimming



Diving



Buggy safari



Fotosafari

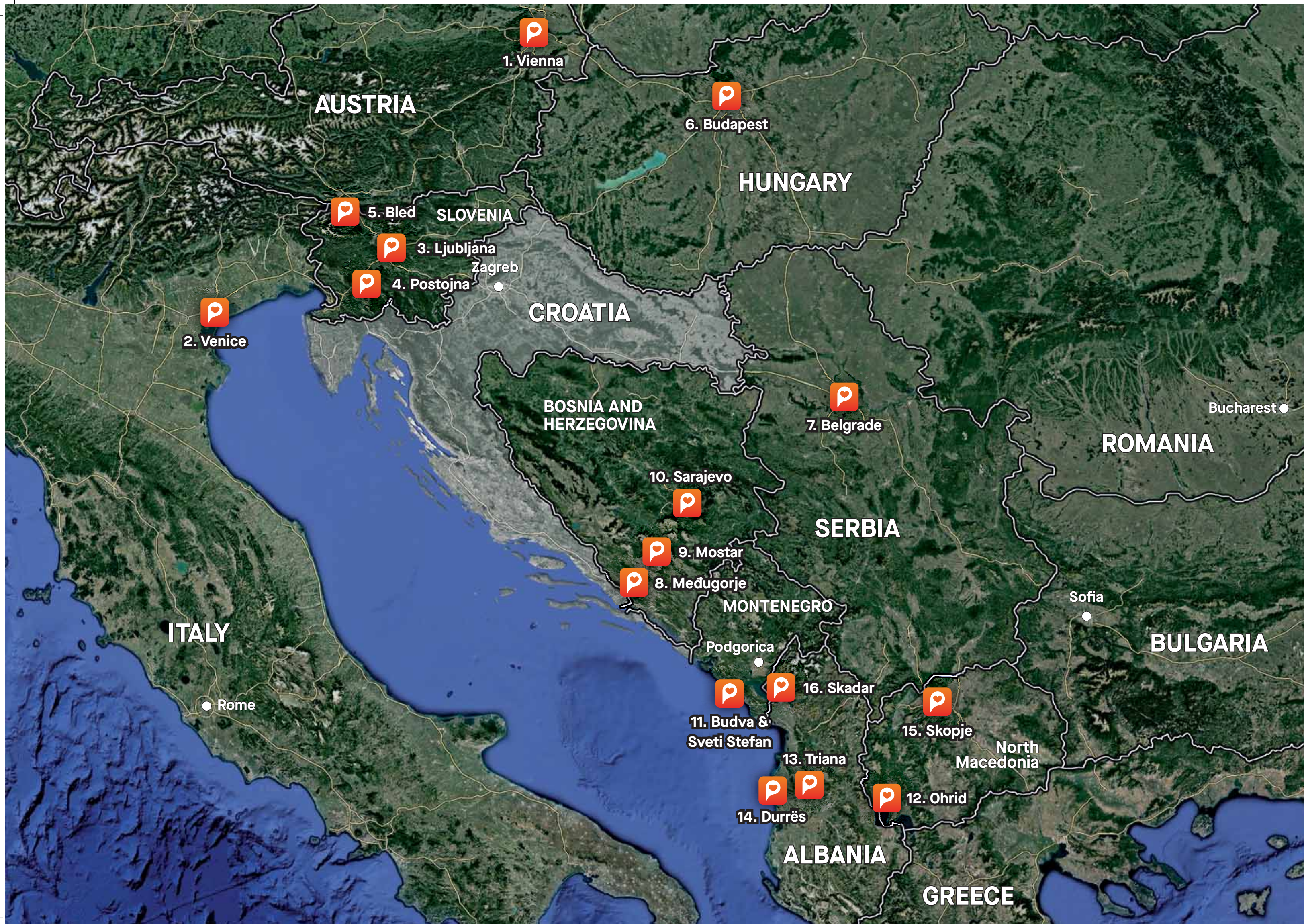


Cycling - more than 30 km (18.6 mi)



Hiking - more than 50 km (31 mi) routes





1. Vienna

AUSTRIA

6. Budapest

HUNGARY

5. Bled

SLOVENIA

3. Ljubljana

Zagreb

4. Postojna

CROATIA

2. Venice

BOSNIA AND HERZEGOVINA

7. Belgrade

ROMANIA

Bucharest

10. Sarajevo

SERBIA

9. Mostar

8. Međugorje

MONTENEGRO

Podgorica

Sofia

BULGARIA

ITALY

Rome

16. Skadar

11. Budva & Sveti Stefan

15. Skopje

North Macedonia

13. Triana

14. Durrës

12. Ohrid

ALBANIA

GREECE



1
6



2



3



4



5



8



10



12



13



14



14



15



16

Important landmarks in each city:

- 1 Vienna - Schonbrunn Palace, Hofburg Palace, St Stephen's Cathedral, Schonbrunn Gardens,
- 2 Venice - St. Mark's Basilica, St. Mark's Square, Grand Canal
- 3 Ljubljana - Prešernov square, the Triple bridge, Townhall, Robba fountain
- 4 Postojna - the world's most captivating cave with magnificent cave formations and diverse fauna.
- 5 Bled - Bled lake, the island on the lake, Bled Castle
- 6 Budapest - Buda side, Pest side, Fishermen's Bastion, Parliament area
- 7 Belgrade - Knez Mihailova street, Kalemegdan park, Skadarlija
- 8 Međugorje - St. James Church, Apparition Hill, Cross Mountain - Krizevac, Blue Cross
- 9 Mostar - Old Bridge, Čaršija- old town, Kravice falls, Blagaj monastery
- 10 Sarajevo - Baš Čaršija- old town, Sarajevo Town Hall, Latin bridge
- 11 Budva & St. Stefan - Old town, Illustrious history, Celeb sightings, Stunning beauty
- 12 Ohrid - Ohrid Lake, Bay of Bones Museum, St. Naum, old town, Ohrid fortress
- 13 Tirana - Skanderbeg square, the Pyramid, Hadji Et'hem Bey Mosque, the Clock tower
- 14 Durres - Amphitheatre, Durres castle, Durres beach, Royal Villa of Durres
- 15 Skopje - Canyon Matka, Skopje fortress, Čaršija- old town, Stone bridge, mountain Vodno
- 16 Skadar Lake - Dolphin-shaped, the largest lake on the Balkan



7



9



11



Travel packages

Authors of the catalog:

Pointers team:

Krunoslav Weinpert
Lukas Weinpert
Angela Jankovska
Lana Weinpert
Terezija Podgorščak
Jasna Šikić

Design:

DWTE

The photographs are in partly property of Pointers Travel Ltd., the listed partners, and Romulić & Stojčić multimedia studio.

Pointers Travel partners:

Pag Tourist Board
Novalja Tourist Board
Tourist Board of the Kolan Municipality
Tourist Board Stara Novalja
Povljana Tourist Board
City of Krk Tourist Board
Dobrinj Municipality Tourist Board
Tourist Board of the Municipality of Vrbnik
Punat Tourist Board
Tourist Board Podstrana
Tourist Board of Kaštela
Tourist Board of Solin
Tourist Board of Dugi Rat
City of Omiš Tourist Board
Marina county Tourist Board
Opatija Tourist Board
Kastav Tourist Board
Matulji Tourist Board
Tourist Board of Mošćenička Draga
Lovran Tourist Board
Ičići Tourist Board
Tourist Board Delnice
Lopar Tourist Board
Crikvenica Tourist Board
The Tourist Community of the Town of Novi Vinodolski
Tourist Office of the District of Vinodol
Metković Tourist Board
Tourist Board of the Vela Luka Municipality
Lumbarda Tourist Board
Tourist Board of Ugljan
Tourist Board Kali
Tourist Board Preko
Tourist Board Kukljica
Tourist Board Nin
Tourist Board Vrsi
Tourist Board of the Municipality of Privlaka
Vir Tourist Board

Zaton Tourist Board
Biograd na Moru Tourist Board
Sveti Filip i Jakov Tourist Board
Tourist Board Pakoštane
Tourist Board Tkon
Pašman Tourist Board
Primošten Tourist Board
Jasenice Tourist Board
Knin Tourist Board
Božava Tourist Board
Sali Tourist Board
Nature Park Telašćica
Tourist Board of the city of Osijek
Tourist Office of Municipality Bilje
Tourist Board of Đakovo
National Park Risnjak
Tourist Board of Trpanj
Bale Tourist Board
City of Rabac-Labin tourist Board
Bol Tourist Board
Dugopolje Tourist Board
Jezera Tourist Board
Okrug Tourist Board
Vrlika Tourist Board
Tourist Board of Ražanac
Sinj Tourist Board
Municipality of Nijemci Tourist Board
City of Ilok
Poreč Tourist Board
Vukovar Tourist Board
Municipality of Draž
Municipality of Cernik
Baška Voda Tourist Board
Brodski Stupnik Tourist Board
Velika Tourist Board
Tourist Board of Jelsa
Tourist Board of Vrboska
Tourist Board of Komiža
Tourist Board of Ston
Klis Tourist Board
Tourist Board Milna
Belišće Tourist Board
Sisak Moslavina County Tourist Board
Hvar Tourist Board
Biser Zagorja Tourist Board
Tourist Board Selca
Tourist Board of Rovinj-Rovigno
Sutivan Tourist Board
Lika-Senj County Tourist Board
Baranja Tourist Board
Tourist Board of Koprivnica-Križevci County
Sućuraj Tourist Board
Tourist Board of Ogulin



Pointers

WEB 1. <http://pointerstravel.com>

WEB 2. <https://pointerstraveldmc.com>

YOUTUBE <http://www.youtube.com/c/PointersTravel>

PINTEREST <https://www.pinterest.com/PointersTravelDMC/>

TWITTER <https://twitter.com/PointersTravel>

LINKED IN <https://www.linkedin.com/company/pointers/?viewAsMember=true>

LINKED IN <https://www.linkedin.com/in/krunoslav-weinpert-pointers-travel-dmc/>

FACEBOOK 1. <https://www.facebook.com/PointersTravel/>

FACEBOOK 2. <https://www.facebook.com/pointerstraveldmc/>

INSTAGRAM <https://www.instagram.com/pointerstravel/>

Android app: <https://play.google.com/store/apps/details?id=com.weinpert.pointerskrk&hl=hr>

App Store: <https://apps.apple.com/us/app/pointers-personal-travel-guide/id1002527011>



pointers.mainoffice@gmail.com



Download our app for Android



Download our app for iOS

Osijek, edition February 2020.